

134 search results from <https://swhpl.digitalarchive.us>

Filters: Tags: zoomable, Type: Image, sorted by Address

Addison Packing Company Camps at Southwest Harbor - Summer of 1923



Identifier: 5809

Title: Addison Packing Company Camps at Southwest Harbor - Summer of 1923

Type: Image, Photograph

Subject: Businesses, Cannery Business

Structures, Dwellings, Camp House

Address: 11 Apple Lane

Place: Southwest Harbor

State: ME

Country: USA

Date: 1923 Summer

Source: Collection of Carol Reed Walsh

Provenance: Courtesy of Carol Reed Walsh

Composite photograph made from two snapshots.

Rights: Copyright Not Evaluated

Status: Accepted

Access DB: Converted

Instructions: Metadata: description

Notes: Photographer unknown

Alton E. Farnsworth and Workers at the Farnsworth Fish Factory, Southwest Harbor



Identifier: 7932

Title: Alton E. Farnsworth and Workers at the Farnsworth Fish Factory, Southwest Harbor

Type: Image, Photograph

Subject: People

Description: Alton E. Farnsworth stands third from the right in the photograph, wearing a bowler hat.

Address: 11 Apple Lane

Place: Southwest Harbor

State: ME

Country: USA

Date: 1908 c.

Provenance: Gift of Rosamund Fernald - 1985

Rights: No Known Copyright

Status: Accepted

Access DB: Converted

Archive Volume: SWH MISC +

Alton E. Farnsworth and Workers at the Farnsworth Fish Factory, Southwest Harbor



Identifier: 8931

Title: Alton E. Farnsworth and Workers at the Farnsworth Fish Factory, Southwest Harbor

Type: Image, Photograph

Subject: People

Description: Alton E. Farnsworth stands far right in the photograph.

Address: 11 Apple Lane

Place: Southwest Harbor

State: ME

Country: USA

Date: 1900 c.

Source: Collection of Gladys E. Whitmore Family

Provenance: Courtesy of Lydia Goetze

Rights: Copyright Not Evaluated

Status: Accepted

Access DB: Converted

Instructions: Other: add information from Access 8931 to document for Farnsworth Fish Factory)3592).

Notes: Photographer unknown

Schooner Lillian Loading Fish Meal at Addison Packing Company



Identifier: 11785

Title: Schooner Lillian Loading Fish Meal at Addison Packing Company

Type: Image, Photograph

Subject: Vessels, Ship, Sailing Ship, Schooner

Creator: Ballard - Willis Humphreys Ballard (1906-1980)

Address: 11 Apple Lane

Place: Southwest Harbor

State: ME

Country: USA

Date: 1937 c.

Source: Ralph Warren Stanley Collection

Provenance: Gift of Ralph Warren Stanley

Rights: In Copyright

Status: Accepted

Access DB: Converted

Archive Number: 2-119

William Holden Whitmore Farm



Identifier: 8946

Title: William Holden Whitmore Farm

Type: Image, Photograph

Subject: Structures, Dwellings, House

Description: Just visible to the lower right of the Whitmore farm is the E. Stanley (Everett George Stanley) house shown on the map. That house was 4 Bass Harbor Road on Tax Map 2 - Lot 24 - MHPC #405-012.

The house with the mansard roof on the left, partially obscured by the horizontal support for the clothes line was the Henry R. Hinckley house - now [2017] the site of Western Way Condominiums, built in 1986 at 10-5 to 10-22 Robinson Lane, Southwest Harbor - Tax Map 16 - Lot 3.

Notice the corset out to dry on the clothes line.

Address: 30 Bass Harbor Road

Place: Southwest Harbor

State: ME

Country: USA

Date: 1928 c.

Source: Collection of Gladys E. Whitmore Family

Provenance: Courtesy of Lydia Goetze

Rights: No Known Copyright

Status: Accepted

Access DB: Converted

Bar Harbor and the Porcupine Islands from the Pulpit Rock Trail, Acadia National Park



Identifier: 11895

Title: Bar Harbor and the Porcupine Islands from the Pulpit Rock Trail, Acadia National Park

Type: Image, Photograph, Negative

Subject: Places, Mountain

Description: At the summit of Cadillac mountain.

Creator: Ballard - Willis Humphreys Ballard (1906-1980)

Address: Cadillac Mountain

Place: Acadia National Park

State: ME

Country: USA

Date: 1935-10

Source: W.H. Ballard Collection

Provenance: Scanned from Ballard negative. The library is grateful to Don Lenahan for identifying the exact location of Pulpit Rock and drawing the map.

Rights: In Copyright

Status: Accepted

Access DB: Converted

Archive Volume: BALL NEG BOX 04-2012

Archive Number: Ball 184 - Scan 2855

Bar Harbor and the Porcupine Islands from the Pulpit Rock Trail, Acadia National Park



Identifier: 15336

Title: Bar Harbor and the Porcupine Islands from the Pulpit Rock Trail, Acadia National Park

Type: Image, Photograph, Digital Photograph

Subject: Places, Mountain

Description: I was inspired to take this photograph by Ballard's image (item 11895) of this same scene. -- George Soules

Creator: Soules - George John Soules

Address: Cadillac Mountain

Place: Acadia National Park

State: ME

Country: USA

Date: 2016-05-18

Rights: In Copyright

Status: Accepted

Staff of the Claremont Hotel



Identifier: 9248

Title: Staff of the Claremont Hotel

Type: Image, Photograph

Subject: People

Structures, Commercial, Lodging, Hotel

Description: Back Row - Left to Right:

Unknown

Unknown

Unknown

Lena G. (Norwood) Mitchell (1897-1992)

Address: 20 Claremont Road

Place: Southwest Harbor

State: ME

Country: USA

Date: 1915 c.

Rights: No Known Copyright

Status: Accepted

Access DB: Converted

Archive Volume: P XX 8.5

The Claremont Hotel Dock After the Sail Boat Race



Identifier: 5058

Accession #: 1015

Title: The Claremont Hotel Dock After the Sail Boat Race

Type: Image, Photograph, Photographic Print, Albumen Print

Subject: Structures, Transportation, Marine Landing, Dock

Description: The house in the distance on Fernald Point is the Rev. Oliver Fernald house.

Creator: Rand - Henry Lathrop Rand (1862-1945)

Address: 20 Claremont Road

Place: Southwest Harbor
State: ME
Country: USA
Date: 1893-08-19
Source: Henry L. Rand Collection
Provenance: Also appears as a lantern slide in the collection of Raymond Strout.
Rights: No Copyright - United States
Status: Accepted
Access DB: Converted
Archive Volume: RAND 6
Archive Number: 697

Staff of the Claremont Hotel



Identifier: 9247
Title: Staff of the Claremont Hotel
Type: Image, Photograph, Photographic Print
Subject: People
Description: Fifth from left in the front row, counting the young boy - Lena in short skirt: Lena G. (Norwood) Mitchell (1897-1992)
Address: 20 Claremont Road
Place: Southwest Harbor
State: ME
Country: USA
Date: 1915 c,
Rights: No Copyright - United States
Status: Accepted
Access DB: Converted
Archive Volume: P XX 8.5

Orman Charles Worcester, Alton Elwell Tundy and Roscoe D. Worcester at Trundy's Store in Southwest Harbor, Maine



Identifier: 10674
Title: Orman Charles Worcester, Alton Elwell Tundy and Roscoe D. Worcester at Trundy's Store in Southwest Harbor, Maine
Type: Image, Photograph
Subject: People
Businesses, Store Business
Description: Left to right:

Worcester - Orman Charles Worcester (1901-1994)
Trundy - Alton Elwell Trundy (1903-1978)
Worcester - Roscoe D. Worcester (1914-2005)
Address: 4 Clark Point Road
Place: Southwest Harbor
State: ME
Country: USA
Date: 1940
Source: Collection of the Worcester Family
Provenance: Courtesy of Brian D. Worcester

Rights: No Known Copyright
Status: Accepted
Access DB: Converted
Notes: Linked from RS book - The Stanleys of Cranberry Isles...and Other Colorful Characters
Photographer unknown

20th Anniversary of the Southwest Harbor Town Band at Dr. R.J. Lemont's Drug Store



Identifier: 5504

Title: 20th Anniversary of the Southwest Harbor Town Band at Dr. R.J. Lemont's Drug Store

Type: Image, Photograph

Subject: Events

People

Organizations

Description: The building was Dr. Lemont's office and store on the south side of Clark Point Road leaving Main Street. The building, then Cuz's Café, burned on January 30, 1955. It is the site of the Red Sky Restaurant in 2008.

The Southwest Harbor band was formed in 1892. This 1912 photograph shows these members:

Front Row - left to right:

Ralph Judson Robinson (1870-1923)

Everton Livingston Gott (1875-1954) - brother of Clyde Smith Gott

Frank L. Gilley (1880-1920)

Henry Loren Gray (1881-1947)

Simeon J. Marshall (1874-1962)

Earl Gott (1889-1950)

Franze Earl "Wimpy" Walls (1890-1964)

Edwin "Ed" George Lord (1878-1955)

Note: The name of one person in the front row is missing. Archivists hope a viewer may know who it is and where he is standing.

Middle - left to right:

H. Chase Bickford (1887-1960)

Fred A. Walls (1888-1949)

James Crockett (1864-1941)

Artemus Jean Haines Richardson (1893-1958)

Edward Harold Bennett (1890-1965) - later a band leader, as was his son, Charlie Bennett (1922-1984) (not in photograph)

Saunders Ward Newman (1852-1949)

Fred Sydney Mayo (1877-1949) - behind drum

Back Row - left to right:

Clyde Smith Gott (1893-) - brother of Everton Livingston Gott

Clifton Robie Foss (1890-1937)
Raymond C. Whitmore (1889-1971)

Standing on the porch - left to right:

The girl to the left of Dr. Lemont, leaning on the rail, is Elsie Phillips -
later Mrs. Roscoe C. Marshall (1905-1988)
Dr. Robert James Lemont (1842-1926)
Elizabeth Lawler (1903-1975)
Bertha Robinson - later Mrs. Chester Warren Stanley (1901-1968)

Address: 14 Clark Point Road

State: ME

Country: USA

Date: 1912

Provenance: Gift of Dick Carroll - 1987. Another copy and explanation - gift of
Raymond Whitmore. Also in the collection as Mayo II - t-21-1.
Another copy - gift of Charles Carroll.

Rights: No Known Copyright

Status: Accepted

Access DB: Converted

Instructions: Other: See note about band in SWHPL 5504

Relate: SWH Band

Add Article: Lemont Robert James Lemont (1842-1926)

Relate: Lemont Robert James Lemont (1842-1926)

Other: Dr. Lemont participated in the Dollar Social

Relate: Julia A. Flewelling, spouse. She was a librarian

Relate: Artemus Jean Haines Richardson (1893-1958) when he
appears in Omeka bios - this may be the only known photograph of
him.

Notes: SEE - SCANNING - INFO PICS FILES

Photographer unknown

Archive Volume: BALL COPY

Archive Number: 746 BC

Simeon Holden Mayo's Bicycle Shop in Southwest Harbor, Maine



Identifier: 7776

Accession #: 1132

Title: Simeon Holden Mayo's Bicycle Shop in Southwest Harbor, Maine

Type: Image, Photograph

Subject: Structures, Commercial, Store

Creator: Neal - George Arthur Neal (1872-1939)

Address: 47 Clark Point Road

Place: Southwest Harbor

State: ME

Country: USA

Date: 1900 c.

Source: Collection of the Mayo Family

Provenance: Courtesy of Charles Conover Morehouse

Rights: No Copyright - United States
Status: Accepted
Access DB: Converted
Instructions: Relate: Simeon Holden Mayo
Notes: Neal probably
Archive Volume: MOREHOUSE
Archive Number: M-413

Harborside Studio - Lamps, Souvenirs, Frames, Novelties

Howe D. Higgins House



Identifier: 13326
Title: Harborside Studio - Lamps, Souvenirs, Frames, Novelties
Howe D. Higgins House
Type: Image, Photograph
Subject: Structures, Dwellings, House
Description: Notice the oil paintings along the road. The sign on the ground leaning against the signpost reads in all capital letters "These pictures are all paintings finished with damar varnish. All are washable. Price includes frame & sales tax."

"Aug 1974" is written on the back of the photo.
Address: 86 Clark Point Road
Place: Southwest Harbor
State: ME
Country: USA
Date: 1974
Source: Courtesy of Michael and Leslie Rindler
Rights: Copyright Undetermined
Status: Accepted

The Island House



Identifier: 5412
Accession #: 1015
Title: The Island House
Type: Image, Photograph, Photographic Print, Albumen Print
Subject: Structures, Commercial, Lodging, Hotel
Creator: Rand - Henry Lathrop Rand (1862-1945)
Address: 121-127 Clark Point Road
Place: Southwest Harbor
State: ME
Country: USA
Date: 1892-08-26
Source: Henry L. Rand Collection
Provenance: Also appears as a glass negative in the collection of Raymond Strout.
Rights: No Copyright - United States
Status: Accepted
Access DB: Converted

Simeon Holden Mayo's Boat Shop



Identifier: 7698

Accession #: 1132

Title: Simeon Holden Mayo's Boat Shop

Type: Image, Photograph

Subject: Structures, Other Structures, Boat Shop

Address: 168 Clark Point Road

Place: Southwest Harbor

State: ME

Country: USA

Date: 1900 c.

Rights: No Known Copyright

Status: Accepted

Access DB: Converted

Notes: Photographer unknown

Archive Volume: MOREHOUSE

Archive Number: M-416

Sardine Carriers Glenn Geary and Helen McColl at Southwest Boat Corporation Dock in Southwest Harbor



Identifier: 6418

Title: Sardine Carriers Glenn Geary and Helen McColl at Southwest Boat Corporation Dock in Southwest Harbor

Type: Image, Photograph

Subject: Structures, Transportation, Marine Landing, Wharf

Vessels, Boat, Sardine Carrier

Creator: Ballard - Willis Humphreys Ballard (1906-1980)

Address: 168 Clark Point Road

Place: Southwest Harbor

State: ME

Country: USA

Source: Collection of the Clark Family

Provenance: Courtesy of Frances Eliot Foote Stehman

Rights: In Copyright

Status: Accepted

Access DB: Converted

Southwest Boat Corporation - Sardine Carrier Novelty Launching



Identifier: 8086

Title: Southwest Boat Corporation - Sardine Carrier Novelty Launching

Type: Image, Photograph

Subject: Vessels, Boat, Sardine Carrier

Creator: Ballard - Willis Humphreys Ballard (1906-1980)

Address: 168 Clark Point Road

Place: Southwest Harbor

State: ME
Country: USA
Date: 1944-05-21
Source: Collection of the Beal Family
Provenance: Courtesy of Prudence M. (Benson) Beal - Mrs. Elmer L. Beal
Rights: In Copyright
Status: Accepted
Access DB: Converted

Washing the Bottom of Dragger Rhode Island at Southwest Harbor Town Dock



Identifier: 11155
Title: Washing the Bottom of Dragger Rhode Island at Southwest Harbor Town Dock
Type: Image, Photograph
Subject: Vessels, Commercial Fishing Vessel, Net Fishing Vessel, Dragger
Creator: Ballard - Willis Humphreys Ballard (1906-1980)
Address: 178 Clark Point Road
Place: Southwest Harbor
State: ME
Country: USA
Source: Ralph Warren Stanley Collection
Provenance: Gift of Ralph Warren Stanley
Rights: No Known Copyright
Status: Accepted
Access DB: Converted
Notes: Ballard - probably

Washing the Bottom of Dragger Rhode Island at Southwest Harbor Town Dock



Identifier: 11156
Title: Washing the Bottom of Dragger Rhode Island at Southwest Harbor Town Dock
Type: Image, Photograph
Subject: Vessels, Commercial Fishing Vessel, Net Fishing Vessel, Dragger
Creator: Ballard - Willis Humphreys Ballard (1906-1980)
Address: 178 Clark Point Road
Place: Southwest Harbor
State: ME
Country: USA
Source: Ralph Warren Stanley Collection
Provenance: Gift of Ralph Warren Stanley
Rights: No Known Copyright
Status: Accepted
Access DB: Converted
Notes: Ballard - probably

Buoy Depot on Clark Point at Old Steamboat Wharf Site



Identifier: 6294

Title: Buoy Depot on Clark Point at Old Steamboat Wharf Site

Type: Image, Photograph

Subject: Places

Description: Aerial view of the United States Coast Guard Light House Service Buoy Depot, now referred to as the Aids to Navigation Team.

Creator: United States Coast Guard

Address: 184 Clark Point Road

Place: Southwest Harbor

State: ME

Country: USA

Date: 1945 c.

Source: Courtesy of United States Coast Guard Photograph - 1st Coast Guard District

Provenance: Courtesy of Sam Beal

Rights: No Known Copyright

Status: Accepted

Access DB: Converted

Instructions: Metadata: Fill in Description

Notes: SEE - SCANNING - INFO PICS FILES

Steamer Norumbega - Little Girl With Crew at Southwest Harbor



Identifier: 6318

Title: Steamer Norumbega - Little Girl With Crew at Southwest Harbor

Type: Image, Photograph

Subject: People

Vessels, Steamboat

Description: About this photo, George Bedigan wrote: "I have enclosed scan of my fathers (Jean Bedigian) discharge papers from SS Norembega. The picture in question looks to be more circa 1920 than 1902. I say that after examining the gentleman with the suit and tie. If Jean Bedigian is in the photo it would be the fourth crew member from the left. I do not have a photo of him at that time but a photo of one of his sons (attached .. soldier on the right) has a likeness. Also he was not a tall man approx. 5 7. Jeans mother (Zois) and sister(Maria who married an American soldier) emigrated to the US after the first world war and may have settled in the area."

Jean Bedigian (1885-1950)

Address: 184 Clark Point Road

State: ME

Country: USA

Date: 1902 c.

Rights: No Known Copyright

Status: Accepted

Access DB: Converted

Southwest Boat Corporation - Sardine Carrier Novelty Launching



Identifier: 12158

Title: Southwest Boat Corporation - Sardine Carrier Novelty Launching

Type: Image, Photograph, Negative

Subject: Vessels, Boat, Sardine Carrier

Creator: Ballard - Willis Humphreys Ballard (1906-1980)

Address: 184 Clark Point Road

Place: Southwest Harbor

State: ME

Country: USA

Date: 1944-05-21

Source: W.H. Ballard Collection

Provenance: Ballard Show 2013 - 14-B

Rights: In Copyright

Status: Accepted

Access DB: Converted

Archive Volume: BALL NEG BOX 05-2011

Archive Number: Ball 1191 - Scan 1417-3

Group Photo of Teacher and Students, Including Seven Carroll Children, at the Norwood Cove School



Identifier: 11828

Title: Group Photo of Teacher and Students, Including Seven Carroll Children, at the Norwood Cove School

Type: Image, Photograph

Subject: People

Structures, Institutional, School

Address: 25 Fernald Point Road

Place: Southwest Harbor

State: ME

Country: USA

Date: 1888 c.

Source: Collection of the Carroll Family

Provenance: Courtesy of Mr. and Mrs. Lloyd Carroll Anthony

Rights: No Copyright - United States

Status: Accepted

Access DB: Converted

Notes: Photographer unknown

Jordan Pond House from the Lawn



Identifier: 12149

Title: Jordan Pond House from the Lawn

Type: Image, Photograph

Subject: Structures, Commercial, Restaurant

Creator: Ballard - Willis Humphreys Ballard (1906-1980)

Address: Jordan Pond House

Place: Acadia National Park

State: ME

Country: USA

Date: 1955-09-08

Source: W.H. Ballard Collection

Provenance: Ballard Show 2013 - 09-A

Rights: In Copyright

Status: Accepted

Access DB: Converted

Archive Volume: BALL NEG BOX 03-2012

Archive Number: Ball 780 - Scan 2528

Thomas Andrew T.A. McIntire and Nellie May (Coburn) McIntire with Children and Grandchildren



Identifier: 12150

Title: Thomas Andrew T.A. McIntire and Nellie May (Coburn) McIntire with Children and Grandchildren

Type: Image, Photograph, Negative

Subject: People

Description: Left to Right:

Thomas Andrew T.A. McIntire (1869-) seated on the bench

Nellie May (Coburn) McIntire (1871-) Mrs. Thomas Andrew T.A. McIntire - seated on the bench

Thomas Andrew McIntire (1930-) son of Miles Milton McIntire Sr.

Marion McIntire (1903-) daughter of T.A. and Nellie McIntire

Miles Milton McIntire Jr. (1924-) son of Miles Milton McIntire Sr.

Frances Coburn McIntire (1922-1982) daughter of Miles Milton McIntire Sr.

Ralph T. McIntire (1927-1944) son of Miles Milton McIntire Sr.

Seated in chairs foreground:

Miles Milton McIntire Sr. (1898-1949) son of T.A. and Nellie McIntire

Lucy A. (Reed) McIntire (1896-1979) Mrs. Miles Milton McIntire Sr.

Creator: Ballard - Willis Humphreys Ballard (1906-1980)

Address: Jordan Pond House

Place: Acadia National Park

State: ME

Country: USA

Date: 1939-10-22

Source: W.H. Ballard Collection

Provenance: Ballard Show 2013 - 10-A

Rights: In Copyright

Status: Accepted
Access DB: Converted
Instructions: Relate: Nellie McIntire and children
Archive Volume: BALL NEG BOX 01-2012
Archive Number: Ball xxxx - Scan 2129

The Birch Bark Room at the Jordan Pond House



Identifier: 12151
Title: The Birch Bark Room at the Jordan Pond House
Type: Image, Photograph, Negative
Subject: Structures, Commercial, Restaurant
Description: The Birch Bark Room was destroyed during the Jordan Pond House fire in 1979.
Creator: Ballard - Willis Humphreys Ballard (1906-1980)
Address: Jordan Pond House
Place: Acadia National Park
State: ME
Country: USA
Date: 1946-07
Source: W.H. Ballard Collection
Provenance: Ballard Show 2013 - 10-B
Rights: In Copyright
Status: Accepted
Access DB: Converted
Archive Volume: BALL NEG BOX 03-2012
Archive Number: Ball 818 - Scan 2575

Aerial View of Great Pond CCC Camp



Identifier: 10571
Title: Aerial View of Great Pond CCC Camp
Type: Image, Photograph
Subject: Organizations, Civic
Description: Benjamin Conley Worcester's blueberry barren on the other side of Long Pond Road, is visible at the upper left of the photograph.
Address: 67 Long Pond Road
Place: Southwest Harbor
State: ME
Country: USA
Date: 1937-09-05
Source: Civilian Conservation Corps Collection
Provenance: Courtesy of Walter Haddock
Rights: Copyright Undetermined
Status: Accepted
Access DB: Converted
Notes: Photographer unknown
Archive Volume: CCC

Aerial View of Great Pond CCC Camp in Winter



Identifier: 10572

Title: Aerial View of Great Pond CCC Camp in Winter

Type: Image, Photograph

Subject: Organizations, Civic

Description: Benjamin Conley Worcester's blueberry barren on the other side of Long Pond Road, is visible at the upper left of the photograph.

Address: 67 Long Pond Road

Place: Southwest Harbor

State: ME

Country: USA

Source: Civilian Conservation Corps Collection

Provenance: Courtesy of Walter Haddock

Rights: Copyright Not Evaluated

Status: Accepted

Access DB: Converted

Notes: Photographer unknown

Archive Volume: CCC

Lunt's Harbor



Identifier: 6073

Accession #: 1010

Title: Lunt's Harbor

Type: Image, Photograph

Subject: Places, Harbor

Description: Notice the three women in hats and dresses near the center of the photograph.

Creator: Neal - George Arthur Neal (1872-1939)

Address: Lunt's Harbor

Place: Frenchboro

State: ME

Country: USA

Date: 1900 c.

Source: George A. Neal Collection

Rights: No Copyright - United States

Status: Accepted

Access DB: Converted


Circa: 1900 - 1905

Notes: Access said "CRM - COPY ORDER FIELD - FIND ROCKBOUND PARADISE AND COPY IT INTO COPY ORDERS FIELD"

Archive Volume: NEAL 2

Archive Number: 147

Students of the Southwest Harbor High School



Identifier: 11272

Accession #: 1044

Title: Students of the Southwest Harbor High School

Type: Image, Photograph, Photographic Print

Subject: People

Organizations, School Institution

Description: Back Row - Left to Right:

Christopher Wendell Lawlor (1893-1956)

Daniel Edwin Lawton (1894-1954)

Mr. Corson - teacher - Linwood Ernest Corson (1879-1941)

John Ward (1892-1963) - graduated in 1912

Elmer Stanley Marshall (1894-1969) - graduated in 1912

Reginald Albertie King (1894-1931)

Third Row - Left to Right:

Jesse Newell Mills (1894-1972)

Paul Alger Sawyer (1891-1971)

Artemus Jean Haines Richardson (1893-1958)

Edward Harold "Harry" Bennett (1890-1965)

Gladys I. Higgins (1893-1972) - later Mrs. Jesse Ulmont Mayo

Earle Frank Morrison (1892-1965)

Clyde Smith Gott (1893-)

Clarence Everett Norwood (1891-1955)

Second Row - Left to Right:

Andrew Walter Bennett (1892-1972)

Louise Smallidge Johnson (1892-1963) - later Mrs. Herbert Guy
LaCount - graduated in 1912

Hattie J. Mayo (1893-1947) - later Mrs. Lowell Arlington Bickford

Martha T. Mayo (1891-1972) - later Mrs. Artemus Jean Haines
Richardson

Grace L. Lunt (1890-1987) - later Mrs. Chester Eben Clement

Lula H. Newman (1894-) - later Mrs. Raymond G. Kent

Carrie Evelyn Ralph (1894-1965) - later Mrs. Andrew Walter Bennett

Edward E. Sawyer (1895-1917) - graduated in 1912

Raymond Percival Somes (1893-1983) - graduated in 1912

First Row - Left to Right:

Blanche Dolliver (1892-1909)

Florence Parker (1894-1988) - later Mrs. Clarence Freeman Joy -
graduated in 1912

Uldene V. Fernald (1891-1984) - later Mrs. Millard Fillmore Farrar

Thelma Dolliver (1891-1973) - later Mrs. George A. Ward

Mary Lena Bennett (1894-1977) - later Mrs. Charles Henry Rich -
graduated in 1912

Marion Frances Clark (1893-1973)

Mildred Marion Savage (1892-1987) - later Mrs. Raymond Charles Whitmore
Etta Lunt (1893-) - later Mrs. Everett C. Robinson
Marguerite Neola Gilley (1891-1956) - later Mrs. William Frank Perkins
Nellie Myra Robinson (1894-1991) - later Mrs. Sylvester Warren Dorr
- graduated in 1912
Florence E. Knowles (1892-1957) - later Mrs. Frank Harvard Bonsey
- graduated in 1912
Address: 329 Main Street
Place: Southwest Harbor
State: ME
Country: USA
Date: 1908
Provenance: Also in the collection as SG150 - now SWHPL 11272 B - SCAN Gift from Hope Norwood Bannister
Rights: No Known Copyright
Status: Accepted
Access DB: Converted
Notes: Photographer unknown
Archive Volume: SCH GRPS
Archive Number: SG151

Southwest Harbor School Basketball Team 1920-1921



Identifier: 11917
Title: Southwest Harbor School Basketball Team 1920-1921
Type: Image, Photograph
Subject: People
Organizations, School Institution
Description: Front Row - Left to Right:

Kenneth V. Watson (1905-1994)
Ralph Earl Wooster (1903-1979)
Wendell Holmes Gilley (1904-1983)

Back Row - Left to Right:

Joseph L. Trask (1904-1988)
Lindsay Jackson March (1897-1985) - Principal
Charles Bradley Carroll (1902-1983)
Jones Everett Wass (1881-1956) - father of Lester
Lester Leighton Wass (1905-1987)

Address: 329 Main Street
Place: Southwest Harbor
State: ME
Country: USA
Date: 1920 c.
Provenance: Gift of Hope Norwood Bannister in 1986. Also in the collection in the Ballard Negative Collection - a copy made by Ballard - Ballard #1293.

SWHPL 11917 is scanned from the original photograph, not the copy made by Ballard that was also identified as Negative 1256.

Rights: No Known Copyright

Status: Accepted

Access DB: Converted

Circa: 1920 - 1921

Notes: Photographer unknown

Southwest Harbor School Championship Basketball Team 1921-1922



Identifier: 11933

Title: Southwest Harbor School Championship Basketball Team 1921-1922

Type: Image, Photograph

Subject: Organizations, School Institution
People

Description: Back Row - Standing Left to Right:

Mr. Jones Everett Wass (1881-1956)

Leslie Victor Stanley (1905-1995)

Harold Linwood Trundy (1905-)

Francis Carroll Young (1903-1984)

Mr. Faulkingham - Coach

Middle Row - Sitting Left to Right:

Ferdinand Moore Dolliver (1905-1984)

Kenneth V. Watson (1905-1994)

Charles Bradley Carroll (1902-1983) - Captain

Clifford F. Robbins (1904-1978)

Joseph W. Trask (1904-1988)

Front Row - Sitting Left to Right:

Lester Leighton Wass (1905-1987)

Henry Bucknam Wass (1906-1986)

Address: 329 Main Street

Place: Southwest Harbor

State: ME

Country: USA

Date: 1921

Provenance: Gift of Agnes Perkins 1989 Several copies of this photograph exist in the collection: SG 137, 138, 146 and 147. This image is #146.

Rights: No Known Copyright

Status: Accepted

Access DB: Converted

Notes: Photographer unknown

Students at the Freeman Grammar School



Identifier: 12400

Accession #: 1044

Title: Students at the Freeman Grammar School

Type: Image, Photograph

Subject: Organizations, School Institution

People

Description: The teacher appears to be the same teacher as shown in SWHPL 11903 with Freeman Grammar School 1926 students. She may have been either Feodora Woodworth or Doris Motz both of whom taught in the "common school" in 1925-1926 and 1926-1927.

Doris Motz's husband, Ralph Motz, also taught at the Freeman Grammar School.

Address: 329 Main Street

Place: Southwest Harbor

State: ME

Country: USA

Date: 1925 c.

Provenance: Gift of Fred Berry

Rights: Copyright Not Evaluated

Status: Accepted

Access DB: Converted

Instructions: Verify: Feodora or Doris?

Notes: Photographer unknown

Archive Volume: SCHOOL GRPS

Archive Number: SG101

Southwest Harbor High School Girls Basketball Team 1915



Identifier: 5833

Title: Southwest Harbor High School Girls Basketball Team 1915

Type: Image, Photograph

Subject: People

Organizations, School Institution

Description: Left to Right:

Dorothy M. Sawyer (1902-1968) - later Mrs. Allen Gay

Lora B. Mayo (1897-1949) - later Mrs. Sanford Webster

Margaret Dolliver (1897-1972) - later Mrs. Herman Leslie and Mrs.

Henry R. Gleckler

Elizabeth F. Staples (1896-1977) - later Mrs. Reuben Harrison Lancaster

Leola Gertrude Rumill (1898-1988) - later Mrs. James Elliott Clement Jr.

Grace Margaret Clark (1898-1980)

Address: 329 Main Street

Place: Southwest Harbor

State: ME

Country: USA

Date: 1915

Provenance: Gift from Grace M. Clark's daughter, M. Gilliam - 2007

Rights: No Known Copyright

Status: Accepted

Access DB: Converted

Notes: Photographer unknown

Archive Volume: SWH UNKNO

Students of the Southwest Harbor High School - Freshman Class of 1927-1928



Identifier: 9249

Title: Students of the Southwest Harbor High School - Freshman Class of 1927-1928

Type: Image, Photograph

Subject: People

Organizations, School Institution

Description: Freshman Class

Front Row - Left to Right:

Dwight Franklin Hamblen (1912-1986)

John Edwin Dunbar (1911-1991)

Ronald Dean Rich (1913-1997)

Ralph Fulton Ellis, Jr. (1910-1994)

Gilbert Black (1912-1999)

Morris Stanley Rich (1913-1988)

Robert Henry Dolliver (1911-1973)

Ralph Clarence Bennett (1913-2000)

Drexel Madison Latty (1913-1999)

Middle Row, Left to Right:

Dorothy Gay Wooster (1914-1987) - later Mrs. Freeman Laurie Burgess

Wilma Stanley (1914-2002) - later Mrs. Allen M. Hill

Rena May Roberts (1912-1997 - later Mrs. Malcolm A. Hodgkins

Alfreida Robinson Dorr (1912-1981) - later Mrs. Howard M. Leonard

Pauline Nason (1912-1983) - later Mrs. Charles A. Benak

Rebecca Carroll Clark (1912-1993) - later later Mrs. Arthur C. Foote

Rachel Carroll (1913-1999) - later Mrs. Leslie Robertson Phalen

Freeman Laurie Burgess (1913-1978)

Back Row, Left to Right:

Theodora Wentworth (1913-2008) - later Mrs. Everett Beal

Leita Mildred Lopaus (1913-1975) - later Mrs. Reginald Leroy Bartlett

Ruth E. Brown (1910-1980) - later Mrs. Clinton D. Pomroy

Mildred Olga Dolliver (1913-2006) - later Mrs. Carlton E. Hill

Mertie M. Latty ((1912-1996) ? later Mrs. Ernest A. Murphy, Jr.

Beatrice A. Pettigrove (1915-1999) ? later Mrs. Rodney G. Latty

Absent: Roger Clifton Rich, 1913-1996

Address: 329 Main Street
Place: Southwest Harbor
State: ME
Country: USA
Date: 1928
Rights: No Known Copyright
Status: Accepted
Access DB: Converted
Archive Volume: SWHP MIS G&P

Eastern Maine Class M Basket Ball Championship - Pemetic High School Team and Cheerleaders



Identifier: 10055
Accession #: 1053
Title: Eastern Maine Class M Basket Ball Championship - Pemetic High School Team and Cheerleaders
Type: Image, Photograph, Photographic Print
Subject: People
Publisher: Bangor Daily News
Address: 329 Main Street
Place: Southwest Harbor
State: ME
Country: USA
Date: 1948-03
Source: Collection of the Newman Family
Provenance: From the Bangor Daily News - Courtesy of Kathy Newman Falt
Rights: Copyright Undetermined
Status: Accepted
Access DB: Converted

Students at the Southwest Harbor School with Teacher



Identifier: 10962
Title: Students at the Southwest Harbor School with Teacher
Type: Image, Photograph
Subject: People
Organizations, School Institution
Description: While the photograph is old and in disrepair, up close the desks and chairs can be seen to shine indicating that, if not new, they were at least kept very clean. The side wall on the left of this old school was constructed of boards tightly nailed together. The back wall was painted brick. The drawings of children with pinafores, pinned to the left wall, were done by the children and in crayon. We know that the photograph was taken in October from the owls and black cats and autumn leaf décor, still universally used in school rooms around Halloween.

Students Rows Left to Right - Front to Back:

First Row on Left:

Unknown girl
Unknown girl
Unknown girl
Unknown girl
Teacher - standing

Second Row:
Marian F. Clark (1893-1973)
Unknown boy
Unknown girl
Unknown girl
Unknown boy

Third Row:
Unknown girl
Unknown girl
Unknown boy
Unknown girl
Unknown girl

Fourth Row Far Right:
Unknown boy
Unknown boy
Unknown girl
Unknown boy
Unknown boy
Unknown boy

Address: 329 Main Street
Place: Southwest Harbor
State: ME
Country: USA
Date: 1900 c.

Source: Ralph Warren Stanley Collection

Provenance: Gift of Ralph Warren Stanley Photograph had the number 96 written on it in white ink.

Rights: Copyright Not Evaluated

Status: Accepted

Access DB: Converted

Notes: Photographer unknown

Southwest Harbor Grammar School Students - 5th and 6th Grade



Identifier: 11033

Accession #: 1044

Title: Southwest Harbor Grammar School Students - 5th and 6th Grade

Type: Image, Photograph, Photographic Print

Subject: People

Organizations, School Institution

Address: 329 Main Street

Place: Southwest Harbor

State: ME

Country: USA

Date: 1920

Rights: No Known Copyright

Status: Accepted

Access DB: Converted

Notes: Photographer Unknown

Archive Volume: SCH GRPS

Archive Number: SG120

Freeman Grammar Students - 5th and 6th Grade



Identifier: 11234

Title: Freeman Grammar Students - 5th and 6th Grade

Type: Image, Photograph, Photographic Print

Subject: People

Organizations, School Institution

Description: "This is a picture of the 5th and 6th graders at the Freeman Grammar School taken in 1916. It appears to be a special occasion with the flowers on the desk and the students all looking so serious as their photograph is being taken. This room is located upstairs at Harbor House on the side of the building next to the Lawrence S. Robinson Co.

I attended the 4th and 5th grades in that room. It was sunnier than the rooms on the north side of the building, so when my fourth grade teacher, Gladys Whitmore, retired the fifth grade teacher, Bertha Reed, seized the opportunity to move the fifth grade across the hall. I recall feeling a bit disappointed at first that I would not get to be in a different room in the fifth grade, but as I like lots of sun, I think overall I lucked out after all." - Meredith Hutchins 01/24/2012

Creator: Nye - Albert E. Nye Studio

Address: 329 Main Street

Place: Southwest Harbor

State: ME

Country: USA

Date: 1916

Rights: No Known Copyright

Status: Accepted

Access DB: Converted

Notes: The back of the photograph is stamped "From Albert E Nye, Photographer, Newburyport, Mass."

Southwest Harbor School Band 1937



Identifier: 12156

Title: Southwest Harbor School Band 1937

Type: Image, Photograph, Negative

Subject: People

Description: 1937 was the last year of high school in the old Freeman Grammar school building. The band's uniforms were embroidered with "PHS" for Pemetic High School, but the big drum was yet to be repainted.

Standing Back Row - Left to Right:

Drum Major - Annabelle Janet Dam (1921-1979), later Mrs. Benjamin Conley Worcester Jr.
Instructor and Assistant Principal - Harold Libby
Girland Leroy Robinson (1917-2005)
Harold Otis Worcester (1917-2005)
Leslie Stanwood Hamblen (1919-1991)
Elmer "Buzzy" Lawrence Beal (1920-2010)
Jack London Bennett (1917-1978)
Arthur Kittredge (1920-2005)
Frederick A. Ginn (1921-2008)
Mildred Roberts (1920-1974), later Mrs. Volney M. Phillips

Seated Front Row - Left to Right:

Herschel A. Norwood (1919-)
Herbert McKinley Leighton Jr. (1918-1979)
Frank Palmer Gillery (1922-2003)
Richard A. Black (1920-2007)
Victor Page Dam (1920-1988) - brother to Annabelle Janet Dam
Benjamin Conley Worcester Jr. (1921-2012)

Creator: Ballard - Willis Humphreys Ballard (1906-1980)

Address: 329 Main Street

Place: Southwest Harbor

State: ME

Country: USA

Date: 1937-05

Source: W.H. Ballard Collection

Provenance: Ballard Show 2013 - 12-C

Rights: In Copyright

Status: Accepted

Access DB: Converted

Archive Volume: BALL NEG BOX 10-2012

Archive Number: Ball xxxx - Scan 3833

Southwest Harbor High School Girl's Basketball Team 1914



Identifier: 11551

Accession #: 1044

Title: Southwest Harbor High School Girl's Basketball Team 1914

Type: Image, Photograph

Subject: People

Organizations, School Institution

Description: Left to Right:

Lena Caroline Clark (1898-1969) - later Mrs. Thomas Leggett Eagan
Helen E. Mayo (1898-1987) - later Mrs. George W. King
Lena G. Norwood (1897-1992) - later Mrs. Austin Malvery Mitchell
Emma Etta Holmes (1895-1988) - later Mrs. Frank William Deininger

Winifred Russell Carroll (1897-1988) - later Mrs. Albanus Moulton Pottle

Creator: Bradley - Henry Lee Bradley (1875-1940)

Address: 329 Main Street

Place: Southwest Harbor

State: ME

Country: USA

Date: 1914

Rights: No Copyright - United States

Status: Accepted

Access DB: Converted

Archive Volume: SCH GRPS

Archive Number: SCAN SG 135

The Southwest Harbor Public Library



Identifier: 6100

Title: The Southwest Harbor Public Library

Type: Image, Photograph

Subject: Structures, Civic, Library

Description: Shows wooden sidewalk and two maple saplings.

Creator: Neal - George Arthur Neal (1872-1939)

Address: 338 Main Street

Place: Southwest Harbor

State: ME

Country: USA

Date: 1896 c.

Source: George A. Neal Collection

Rights: No Copyright - United States

Status: Accepted

Access DB: Converted

Archive Volume: SWHPL

Archive Number: 148

The Southwest Harbor Public Library - Children's Reading Club Award Winners



Identifier: 5608

Title: The Southwest Harbor Public Library - Children's Reading Club Award Winners

Type: Image, Photograph

Subject: People

Organizations, Civic, Public Library

Description: Winners of the Know Your Country and Around the World Book Club Awards

Front Row - Left to Right:

Hoyt Kenneth Lord (1932-2010)

Joan Robinson (1932-) - Later Mrs. Wilbert Terry

Diane Ruth Clement (1933-) - Later Mrs. Thomas White

Irene Mabel Stanley (1933-2015) - Later Mrs. Carroll Murphy

Robert Carroll (1932-1996)
Leonard Bragdon Gilley (1929-)
Richard Allen (1930-)

Second Row - Left to Right:

Janet B. Caruso (1931-) - Later Mrs. John F. Madsen
Ann Mary Whitmore (1930-) - Later Mrs. Andrew Jackson Harkins

Third Row - Left to Right:

Esther Jane Norwood (1931-) - Later Mrs. Robert M. Dunbar
Barbara Kenny (1930-) - Later Mrs. Earl Moser Jr.
Juanita Dorr (1929-1997) - Later Mrs. Howard Edwin Wilson
Rosamond Berry (1932-1998) - Later Mrs. Lawrence H. Davis
Bernice Mary Beal (1931-) - Later Mrs. Albert Stork
Ramona Boynton (1931-1999) - Later Mrs. Leroy J. Rathbun Jr.
Janet Marylyn Bickford (1932-1995) - Later Mrs. Wendell Delmont Perry
Diane Ballard (1932-2008) - Later Mrs. Robert Edward Michael

Back Row - Left to Right:

Helen Marie Sinclair (1931-2007) - Later Mrs. Owen D. Frost
Marilyn Carroll (1930-1995) - Later Mrs. Richard Harlan La Haye
Elizabeth "Betty" May Norwood (1929-) - Later Mrs. Carl Raymond Hardy Jr.
Ruth Celestia Stanley (1931-) - Mrs. David Ashton Holmes
Edith Worcester (1930-) - Later the first Mrs. Lester H. Radcliffe Jr.

Creator: Ballard - Willis Humphreys Ballard (1906-1980)

Address: 338 Main Street

Place: Southwest Harbor

State: ME

Country: USA

Date: 1942-08-27

Source: W.H. Ballard Collection

Rights: In Copyright

Status: Accepted

Access DB: Converted

Instructions: Relate: Relate any people who appear elsewhere in the database

Archive Volume: SWHPL

Archive Number: 638

Second Masonic Hall Building and Sawyer's Specialties



Identifier: 12613

Title: Second Masonic Hall Building and Sawyer's Specialties

Type: Image, Photograph, Digital Photograph

Subject: Businesses, Store Business

Structures, Commercial, Store

Creator: Soules - George John Soules

Address: 353 Main Street

Place: Southwest Harbor
State: ME
Country: USA
Date: 2015-05-30
Rights: In Copyright
Status: Accepted
Access DB: Converted
Archive Number: GS 6831

Arthur L. Somes at the Counter of A.L. Somes & Son in the Second Odd Fellows Building, Southwest Harbor



Identifier: 5973
Title: Arthur L. Somes at the Counter of A.L. Somes & Son in the Second Odd Fellows Building, Southwest Harbor
Type: Image, Photograph
Subject: People
Businesses, Store Business
Address: 357 Main Street
Place: Southwest Harbor
State: ME
Country: USA
Date: 1935 c.
Provenance: Courtesy of Barbara Somes Ball - 1987.
Rights: No Known Copyright
Status: Accepted
Access DB: Converted
Notes: Photographer unknown
Archive Volume: SWH UNKNO

Carroll Drug Store Soda Fountain



Identifier: 12139
Title: Carroll Drug Store Soda Fountain
Type: Image, Photograph, Negative
Subject: Businesses, Store Business
Creator: Ballard - Willis Humphreys Ballard (1906-1980)
Address: 360 Main Street
Place: Southwest Harbor
State: ME
Country: USA
Date: 1950-07-01
Source: W.H. Ballard Collection
Provenance: Ballard Show 2013 - 03-C
Rights: In Copyright
Status: Accepted
Access DB: Converted
Archive Volume: BALL NEG BOX 05-2012
Archive Number: Ball 660 - Scan 3138

Civil Defense Nursing Class, Southwest Harbor



Identifier: 6388

Title: Civil Defense Nursing Class, Southwest Harbor

Type: Image, Photograph

Subject: People

Description: The photograph was taken at the Congregational Church Parish Hall.

A group of women who gathered at the Congregational Church Parish Hall in Southwest Harbor during World War II for nursing courses.

Back Row Standing - Left to right:

Maud (Gooch) Phillips, R.N. (1902-1987)

Mary (Harriman) Carroll (1910-2003)

Marguerite E. (Bradbury) Newman - Mrs. Thomas H. Newman (1906-1990)

Maude (Whitten) Sullivan - Mrs. Donald Ivan Sullivan (1906-1996)

Eleanor M. (Hadlock) Gilley - Mrs. Richard W. Gilley (1908-1999)

Ruth (Woster) Herrick - Mrs. Millard Herrick (1907-1994)

Irene Louise (Smith) Closson - Mrs. Maynard S. Closson (1905-1995)

Ora E. (Newman) Seavey (1900-1975)

Effie Madora (Wardwell) Rice - Mrs. Warren Gilbert Rice (1908-1997)

Gussie E. (Moore) Chalmers - Mrs. Francis T. Chalmers (1897-1948)

Front Row Seated - Left to right:

Jean B. (Gordon) Hamblen - Mrs. Dwight Franklin Hamblen, Sr. (1915-2001)

Addie (Bragdon) Gilley (1905-1983)

Elizabeth Lawler (1903-1975)

Charlotte E. Lurvey (1910-2000)

Mary Evelyn (Pearl) Dunham - Mrs. Reginald H. Dunham (1914-1996)

Marjorie (Hamblen) Robinson - Mrs. Lawrence S. Robinson (1910-1991)

Elizabeth (Thurston) King (1905-2009)

Also in the class, but not in the photograph:

Albra Marion (Staples) Stanley - Mrs. Leverett Sherman Stanley (1901-1965)

Phyllis (Whitmore) Closson - Mrs. Lewis E. Closson (1914-2003)

Helen (Wass) Worcester - Mrs. Orman Worcester (1902-1996)

Creator: Ballard - Willis Humphreys Ballard (1906-1980)

Address: 363 Main Street

Place: Southwest Harbor

State: ME

Country: USA

Date: 1942-03-06

Source: W.H. Ballard Collection

Rights: In Copyright

Status: Accepted

Access DB: Converted

Instructions: Relate: Jean B. (Gordon) Hamblen
Relate: Marguerite E. (Bradbury) Newman
Relate: Maude (Whitten) Sullivan
Relate: Eleanor M. (Hadlock) Gilley
Relate: Ruth (Woster) Herrick
Relate: Irene Louise (Smith) Closson
Relate: Effie Madora (Wardwell) Rice
Relate: Gussie E. (Moore) Chalmers
Relate: Elizabeth Lawler
Relate: Charlotte E. Lurvey
Relate: Mary Evelyn (Pearl) Dunham
Relate: Marjorie (Hamblen) Robinson

Archive Volume: BALL PRINT

Archive Number: 689

New Buildings at Jackson Memorial Laboratory



Identifier: 12143

Title: New Buildings at Jackson Memorial Laboratory

Type: Image, Photograph

Subject: Businesses, Other Business

Structures, Other Structures

Description: The Kebo Valley Club Race Track is visible behind the newly constructed buildings at the Jackson Lab.

Originally the site of Robin Hood Park.

Creator: Ballard - Willis Humphreys Ballard (1906-1980)

Address: 600 Main Street

State: ME

Country: USA

Date: 1949-02-15

Source: W.H. Ballard Collection

Provenance: Photograph taken for architect AMB Higgins. Ballard Show 2013 - 05-C

Rights: In Copyright

Status: Accepted

Access DB: Converted

Archive Volume: BALL NEG BOX 05-2011

Archive Number: Ball 1149 - Scan 1398-2

The Somes House Hotel



Identifier: 12138

Title: The Somes House Hotel

Type: Image, Photograph, Negative

Subject: Structures, Commercial, Lodging, Hotel

Structures, Dwellings, House

Creator: Ballard - Willis Humphreys Ballard (1906-1980)

Address: 1102 Main Street

Place: Mount Desert, Somesville
State: ME
Country: USA
Date: 1961-07-01
Source: W.H. Ballard Collection
Rights: In Copyright
Status: Accepted
Access DB: Converted
Archive Volume: BALL NEG BOX 03-2012
Archive Number: Ball 825B - Scan 2587

Ernest T. Richardson's Maplewood Lunch and Tourist Camps



Identifier: 12052
Title: Ernest T. Richardson's Maplewood Lunch and Tourist Camps
Type: Image, Photograph, Negative
Subject: Places, Camp
Structures, Commercial, Lodging, Motel
Description: Automobiles:

Far left 1931 Packard Coupe
Middle 1933 or 1934 Ford 2 Door Sedan
Right 1934 Hudson Sedan
Creator: Ballard - Willis Humphreys Ballard (1906-1980)
Address: 1281 Main Street (Route 102)
State: ME
Country: USA
Date: 1935-09-02
Source: W.H. Ballard Collection
Provenance: Ballard Show 2013 - 02-A
Rights: In Copyright
Status: Accepted
Access DB: Converted
Archive Volume: BALL NEG BOX 04-2012
Archive Number: Ball 170 - Scan 2850

Building the House at Mt. Desert Rock



Identifier: 5863
Title: Building the House at Mt. Desert Rock
Type: Image, Photograph
Subject: Structures, Transportation, Lighthouse
Address: Mount Desert Rock
Place: Frenchboro
State: ME
Country: USA
Date: 1893 PM
Rights: No Copyright - United States
Status: Accepted

Access DB: Converted

Notes: Photographer unknown

Archive Volume: MDI X SWH

The Original Ocean House - Draped for a Patriotic Celebration



Identifier: 6047

Accession #: 1032

Title: The Original Ocean House - Draped for a Patriotic Celebration

Type: Image, Photograph, Photographic Print, Stereograph

Subject: Structures, Commercial, Lodging, Hotel

Description: This photograph shows the original hotel decorated with flags and bunting, probably for the Fourth of July. One of the turrets from the Durgain house is visible.

Address: 5 Ocean House Road

Place: Southwest Harbor, Manset

State: ME

Country: USA

Date: 1885 c.

Provenance: From a Stereograph. Gift from Elsie Mae Phillips Marshall, Mrs. Roscoe C. Marshall - 1987.

Rights: No Copyright - United States

Status: Accepted

Access DB: Converted

Notes: Photographer unknown

Archive Volume: BRADLEY

Bessie M. Noyes and Students on the Steps at Ocean House Cottage/Annex



Identifier: 9227

Accession #: 1014

Title: Bessie M. Noyes and Students on the Steps at Ocean House Cottage/Annex

Type: Image, Photograph

Subject: People

Structures, Commercial, Lodging, Hotel

Description: Bessie Noyes is sitting on the steps, second step up, 6th from the left.

Audrey Emeline Dolliver (1897-1985) is on the steps in the exact center of this photograph.

Address: 5 Ocean House Road

Place: Southwest Harbor, Manset

State: ME

Country: USA

Provenance: Given by George A. Noyes (1916-1991) 1990

Rights: No Known Copyright

Status: Accepted

Access DB: Converted

Instructions: Relate: other known students in photo

Notes: Photographer unknown

Archive Volume: SWH MIS G&P

Harbor View Motel - Nearing Completion



Identifier: 11300

Title: Harbor View Motel - Nearing Completion

Type: Image, Photograph

Subject: Structures, Commercial, Lodging, Motel

Creator: Ballard - Willis Humphreys Ballard (1906-1980)

Address: 11 Ocean Way

State: ME

Country: USA

Date: 1953-04-09

Source: W.H. Ballard Collection

Rights: In Copyright

Status: Accepted

Access DB: Converted

Archive Volume: BALL NEG BOX 05-2012

Archive Number: Ball 622 - Scan 3099

The Freeman House with Buggy



Identifier: 6480

Title: The Freeman House with Buggy

Type: Image, Photograph

Subject: Structures, Commercial, Lodging, Hotel

Address: 9 Phillips Lane

Place: Southwest Harbor

State: ME

Country: USA

Source: Collection of the Clark Family

Provenance: Courtesy of Frances Eliot Foote Stehman

Rights: No Known Copyright

Status: Accepted

Access DB: Converted

The Henry Rose Hinckley Family



Identifier: 12531

Title: The Henry Rose Hinckley Family

Type: Image, Photograph

Subject: People

Description: Back Row Standing - Left to Right:

Hinckley - Benjamin Barrett Hinckley (1875-1940)

Hinckley - Edward Barrett Hinckley (1868-1949)

Hinckley - Donald Rose Hinckley (1869-1901)

Hinckley - Rose Hinckley (1874-1963)

Front Row Seated - Left to Right:

Hinckley Henry Harry Barrett Hinckley (1871-1940)
Mary Wright (Barrett) Hinckley (1838-1913), Mrs. Henry Rose
Hinckley
Hinckley - George Lyman Hinckley (1879-1936)
Henry Rose Hinckley (1838-1918)

Address: 54 Prospect Street

Place: Northampton MA

State: MA

Country: USA

Source: Collection of the Hinckley Family

Provenance: Courtesy of Mary Anne (Hinckley) Mead

Rights: No Known Copyright

Status: Accepted

Access DB: Converted

Notes: Photographer unknown

Alexandra Cottage - Dr. Abigail Mary (Redman) Fulton Cottage as the Frederick Fox Cottage



Identifier: 11743

Title: Alexandra Cottage - Dr. Abigail Mary (Redman) Fulton Cottage as
the Frederick Fox Cottage

Type: Image, Photograph

Subject: Structures, Dwellings, House, Cottage

Creator: Ballard - Willis Humphreys Ballard (1906-1980)

Address: 73 Seawall Road

Place: Southwest Harbor

State: ME

Country: USA

Date: 1949-05-17

Source: W.H. Ballard Collection

Provenance: Ballard Show 2013 - 6-B

Rights: In Copyright

Status: Accepted

Access DB: Converted

Archive Volume: BALL NEG BOX 05 - 2012

Archive Number: Ball 855 - Scan 3335

Ina Caroline Cad Robinson Lawler, Mrs. Allen Jacob Lawler and Students at Manset School



Identifier: 11020

Title: Ina Caroline Cad Robinson Lawler, Mrs. Allen Jacob Lawler and
Students at Manset School

Type: Image, Photograph, Photographic Print

Subject: People

Creator: Higgins - John Cheever Higgins (1845-1895)

Address: 132 Seawall Road

Place: Southwest Harbor, Manset

State: ME

Country: USA

Date: 1898 c.
Rights: No Copyright - United States
Status: Accepted
Access DB: Converted
Instructions: Relate: students in photo
Archive Number: SG131

Grand March - Sou'westers Gay Nineties Ball - 1951



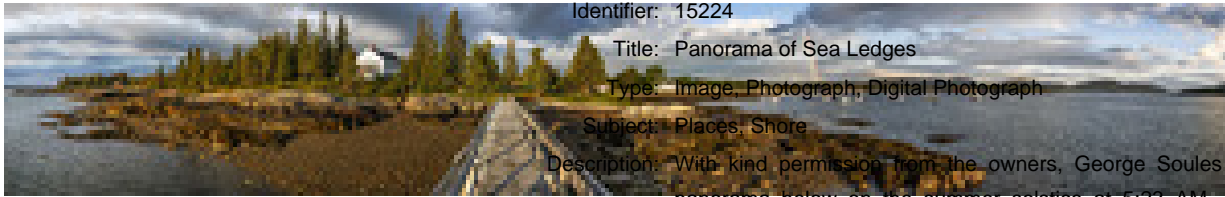
Identifier: 9656
Title: Grand March - Sou'westers Gay Nineties Ball - 1951
Type: Image, Photograph
Subject: People
Events, Gala
Address: 237 Seawall Road
Place: Southwest Harbor, Manset
State: ME
Country: USA
Date: 1951
Source: Thomas Searls, Jr. Collection
Provenance: Collection given to the Southwest Harbor Public Library by Muriel Davis, Spring 1988.
Rights: No Known Copyright
Status: Accepted
Access DB: Converted
Archive Volume: WAYBACK

Kenneth and Ruth Amiro's Seawall Dining Room



Identifier: 12144
Title: Kenneth and Ruth Amiro's Seawall Dining Room
Type: Image, Photograph, Negative
Subject: Structures, Commercial, Restaurant
Description: The photograph was taken for David Kenneth Amiro (1906-2001) who owned the Seawall Dining Room with his wife, Ruth (Billings) Amiro (1910-1998), from 1944 to 1957.
Creator: Ballard - Willis Humphreys Ballard (1906-1980)
Address: 560 Seawall Road
Place: Southwest Harbor
State: ME
Country: USA
Date: 1947-08-12
Source: W.H. Ballard Collection
Provenance: Photograph taken for then owner David Kenneth Amiro. Ballard Show 2013 - 6-A
Rights: In Copyright
Status: Accepted
Access DB: Converted
Archive Volume: BALL NEG BOX 02-2012

Panorama of Sea Ledges



Identifier: 15224

Title: Panorama of Sea Ledges

Type: Image, Photograph, Digital Photograph

Subject: Places, Shore

Description: With kind permission from the owners, George Soules made this panorama below on the summer solstice at 5:23 AM. He used a Canon 5D Mark III digital SLR camera and a Canon 45mm f/2.8 tilt/shift lens shooting 1/125 sec, f/5.6 at ISO 100. The pano is a combination of 16 images stitched together to capture a view of approximately 270°.

Creator: Soules - George John Soules

Address: Shore Road

Place: Southwest Harbor, Manset

State: ME

Country: USA

Date: 2014-06-15

Rights: In Copyright

Status: Accepted

The Henry R. Hinckley Company - as Manset Boat Yard - Coast Guard Boats on the Old Shore



Identifier: 12517

Title: The Henry R. Hinckley Company - as Manset Boat Yard - Coast Guard Boats on the Old Shore

Type: Image, Photograph

Subject: Vessels, Boat

Businesses, Boatbuilding Business

Description: This photograph was taken before the Manset shore was filled in.

According to Ralph Warren Stanley (1929-2021), the White boat hauled up on shore in front of the William Spurling Newman house at 102 Shore Road, Map 17 Lot 100 was probably built by Leslie Les M. Rice (1883-1966) on Great Cranberry Island for William Uncle Jimmy Doane Stanley (1855-1950). She was built as a double ender. Someone bought her and put a square stern on her.

Work was slow at Hinckleys for awhile so Bill Dunham (Wilfred Manson Dunham (1918-2001) and Lewis Tapley (Lewis Merton Tapley (1916-1985) bought her and went fishing, though not for long. Work picked up at the Hinckley yard soon afterward.

The vessel was then bought by Abner W. Lunt (1908-1975), then she was bought by Luther C. Faulkingham (1901-1993) of Prospect Harbor, where she was the last time Ralph saw her.

The wharf building with the false front was the building that Francis Frank Thompson Chalmers Sr. (1893-1985), F. Dwight Perkins (1902-1981) and Merton S. Alley (1904-1985) had a car dealership

in. Almon Frank Ramsdell Srs (1873-1946) garage was there later. Hinckley may have owned the building when this picture was taken. James Jim M. Willis (1919-2006) later ran The Boathouse there. See SWHPL 9363

Creator: Ballard - Willis Humphreys Ballard (1906-1980)

Address: 130 Shore Road

Place: Southwest Harbor, Manset

State: ME

Country: USA

Date: 1942-08-13

Source: W.H. Ballard Collection

Rights: In Copyright

Status: Accepted

Access DB: Converted

Instructions: Relate: wharf building in description

Relate: William Newman Spurling house

Archive Volume: SM NEGS 03

Archive Number: HINCK 30

Yawl, Venturer - Coming Out of the Shed



Identifier: 10725

Title: Yawl, Venturer - Coming Out of the Shed

Type: Image, Photograph

Subject: Businesses, Boatbuilding Business

Vessels, Boat, Sailboat

Description: The automobile to the right of the vessel is a circa 1948 Jeep CJ (Civilian Jeep)

Note the peavey stuck into the ground (above the O on the DETOUR sign). A peavey is a logging tool with a wooden shaft and metal hook invented in 1857 by blacksmith Joseph Daniel Peavey (1799-1873) of Stillwater, Maine, as a refinement to the cant hook to manhandle logs on logging runs. The Peavey Manufacturing Co. is still located in Maine (Eddington, Maine) and manufactures several variations.

Creator: Ballard - Willis Humphreys Ballard (1906-1980)

Address: 130 Shore Road

Place: Southwest Harbor, Manset

State: ME

Country: USA

Date: 1956-05-14

Source: W.H. Ballard Collection

Provenance: Ballard Show 2013 - 07-A

Rights: In Copyright

Status: Accepted

Access DB: Converted

Archive Volume: BALL NEG BOX 07-2011

Archive Number: Ball 1448 - Scan 1828-2

Yawl, Venturer - Built for Harry Garner Haskell Jr. - On the Ways



Identifier: 12061

Title: Yawl, Venturer - Built for Harry Garner Haskell Jr. - On the Ways

Type: Image, Photograph

Subject: Vessels, Boat, Sailboat

Creator: Ballard - Willis Humphreys Ballard (1906-1980)

Address: 130 Shore Road

Place: Southwest Harbor, Manset

State: ME

Country: USA

Date: 1956-05-14

Source: W.H. Ballard Collection

Rights: In Copyright

Status: Accepted

Access DB: Converted

Archive Volume: BALL NEG BOX 07-2011

Archive Number: Ball 1452 - Scan 1828-6

The Original, Enlarged Stanley House Burning on July 10, 1884



Identifier: 5602

Title: The Original, Enlarged Stanley House Burning on July 10, 1884

Type: Image, Photograph

Subject: Structures, Commercial, Lodging, Hotel

Events, Fire

Address: 149 Shore Road

Place: Southwest Harbor, Manset

State: ME

Country: USA

Date: 1884-07-10

Provenance: Courtesy of R.P. Clark.

Rights: No Copyright - United States

Status: Accepted

Access DB: Converted

Notes: Photographer unknown

Archive Volume: HOTELS ETC

Archive Number: 743

The Stanley House - Rebuilt



Identifier: 11548

Title: The Stanley House - Rebuilt

Type: Image, Photograph

Subject: Structures, Commercial, Lodging, Hotel

Address: 149 Shore Road

Place: Southwest Harbor, Manset

State: ME

Country: USA

Provenance: RALPH

Rights: No Known Copyright
Status: Accepted
Access DB: Converted

Grading the Dirt Road near the Simeon Amasa Holden House, Tremont, Maine



Identifier: 9267

Title: Grading the Dirt Road near the Simeon Amasa Holden House,
Tremont, Maine

Type: Image, Photograph

Subject: People

Nature, Animals

Description: The man in the dress suit near his automobile is Colson Henry Robbins (1858-1935). His car is a touring car.

Other men in the photograph are:

James Hopkins

Vernon Robinson

Jay Robbins

Ed Ingalls

The Holden (Dix family) stable is in the center background of the photograph at 15 Stable Lane. The dirt road is Route 102A.

Address: 15 Stable Lane

Place: Tremont, Bass Harbor

State: ME

Country: USA

Date: 1920 c.

Source: Collection of The Tremont Historical Society

Provenance: Scanned from an inkjet or laser print from a scan. Courtesy of Bonnie Hopkins to the Tremont Historical Society.

Rights: Copyright Not Evaluated

Status: Accepted

Access DB: Converted

Instructions: Relate: other men in photograph

Notes: Photographer unknown

Archive Number: 132

Buildings on Shore Road in Manset



Identifier: 10671

Title: Buildings on Shore Road in Manset

Type: Image, Photograph, Picture Postcard, Real Photo

Subject: Places

Publisher: Eastern Illustrating & Publishing Company

Place: Southwest Harbor, Manset

State: ME

Country: USA

Source: Collection of Frank Dunton

Provenance: Courtesy of Jennie Jordan Cline.

Rights: No Known Copyright

Status: Accepted

Access DB: Converted

Instructions: Other: See "SWHPL 10671 B - INFO.jpg" and "SWHPL 10671 B - INFO.jpg" for information identifying the subjects in this image.

Fleet of Offshore Fishing Schooners - The Mackerel Fleet in Southwest Harbor, Maine

Identifier: 5090

Accession #: 1010

Title: Fleet of Offshore Fishing Schooners - The Mackerel Fleet in Southwest Harbor, Maine

Type: Image, Photograph

Subject: Places, Harbor



Vessels, Ship, Sailing Ship, Schooner

Description: The view is from the Pemetic Hotel (The Castle) and, on the Southwest Harbor side, shows the Clarence Clark (Ellsbert/Heilaka) house left foreground.

The long roofed building in the center, next to the harbor, a bowling alley after World War II - currently the Hamilton Marine building.

The building on the right with the striped roof is the firm of Clark & Parker/Manset Marine Supply Co./ and the Oceanarium since 1979. The Oceanarium is the oldest commercial building on Clark Point - the only one extant except the Clarence Clark House.

The Manset shore is in the background with discernible landmarks, including the Manset Union Church, the Stanley wharf, the early Stanley House and numerous commercial buildings on the Shore Road. There are about 30 schooners visible in the harbor and tied up at the wharves.

- Identifications by Meredith Hutchins - 2006

Creator: Neal - George Arthur Neal (1872-1939)

Place: Southwest Harbor

State: ME

Country: USA

Date: 1895 c.

Source: George A. Neal Collection

Provenance: A contact print made from a 1944 negative by W.H. Ballard from a post card. Negative #293BC. Negative in Neal Box #3. The original print was made by George A. Neal #261.

Rights: No Copyright - United States

Status: Accepted

Access DB: Converted

Notes: SWHPL 5604 and 5090 were made from the same original Neal photograph circa 1895. 5604 is a copy published in an old newspaper and with a date for the picture of 1904. 5090 is a clear photograph

and, therefore, a better view, but 5604 shows a little bit more of the harbor and boats on the right than does 5090.

See Photograph #5524 for another view of the fleet in the harbor.

Archive Volume: NEAL 3

Archive Number: 261

Aerial image of Southwest Harbor, Clark Point Area, and Greening Island



Identifier: 12583

Title: Aerial image of Southwest Harbor, Clark Point Area, and Greening Island

Type: Image, Photograph

Subject: Places, Town

Places, Harbor

Description: This photograph was taken from Freeman Ridge. Compare this photograph to SWHPL 5220 for a view of the same scene circa 1888 - 1897.

The library is most grateful to photographer Rogier van Bakel of Eager Eye Photo, who came with his quad-copter mounted camera from Somesville to volunteer his time and expertise to make a companion piece to our circa 1888 photograph of Clark Point.

Creator: Bakel - Rogier van Bakel, Eager Eye Photo

Place: Southwest Harbor

State: ME

Country: USA

Date: 2015-05-07

Rights: In Copyright

Status: Accepted

Access DB: Converted

Archive Number: ROGIER DJI00104

Main Street Looking South



Identifier: 12600

Title: Main Street Looking South

Type: Image, Photograph, Digital Photograph

Subject: Places, Town

Description: On the left is McEachern & Hutchins Hardware Store and the Second Masonic Hall. The right side of the street (from near to far) shows the corner of the wall in front of the Southwest Harbor Public Library, Little Notch Pizza and part of Sawyer's Market in the Lawler Building, the First National Bank, and the Carroll Building.

Creator: Soules - George John Soules

State: ME

Country: USA

Date: 2015-04-19

Rights: In Copyright

Status: Accepted

Access DB: Converted
Archive Number: GS 6205

Main Street Looking North



Identifier: 12602
Title: Main Street Looking North
Type: Image, Photograph, Digital Photograph
Subject: Places, Town
Creator: Soules - George John Soules
Place: Southwest Harbor
State: ME
Country: USA
Date: 2015-05-03
Rights: In Copyright
Status: Accepted
Access DB: Converted
Instructions: Relate: buildings in photograph
Archive Number: GS 6513

Foggy Morning at Southwest Harbor - Excursion Boat Seal and Bunker & Ellis Lobster Boat Eva Anita at the Dock



Identifier: 6295
Title: Foggy Morning at Southwest Harbor - Excursion Boat Seal and Bunker & Ellis Lobster Boat Eva Anita at the Dock
Type: Image, Photograph
Subject: Vessels, Boat
Description: The first lobster boat in the foreground, on the dock, M2721A, may have been built by Rich & Grindle for George Dolliver.

The excursion boat "Seal" in the center of the photograph was built by Normand Joseph Bouchard for Linwood Boynton Wedge (1913-1961) and Woodrow Wilson Herrick (1914-2002) to be used as a dragger. "Seal" was owned by Samuel A. Blanchard (1926-2009) who took out fishing parties on her. - Information from Ralph Stanley 05/2011

The boat to the right of "Seal" was "Eva Anita" a 40' lobster boat built in 1959 by Bunker & Ellis for Wesley Bracy of Great Cranberry Island.
Creator: Ballard - Willis Humphreys Ballard (1906-1980)
Place: Southwest Harbor
State: ME
Country: USA
Date: 1964 c.
Provenance: Courtesy of Sue Lamb
Rights: In Copyright
Status: Accepted
Access DB: Converted
Archive Number: 2-359

Edward Lothrop Rand and Group at High Head



Identifier: 5316

Accession #: 1015

Title: Edward Lothrop Rand and Group at High Head

Type: Image, Photograph, Photographic Print, Albumen Print

Subject: People

Description: Four men and four women are shown resting on a day's outing. The women are dressed for the country - complete with hats. Botanist, Edward Lathrop Rand, on the far right, is wearing elaborately buckled gaiters and carries his vasculum for collecting botanical specimens.

Creator: Rand - Henry Lathrop Rand (1862-1945)

Place: Mount Desert Island

State: ME

Country: USA

Date: 1890-09-01

Source: Henry L. Rand Collection

Rights: No Copyright - United States

Status: Accepted

Access DB: Converted

Archive Volume: RAND 1

Archive Number: 238

The Bar Harbor Fire From Route 102 in Town Hill



Identifier: 6355

Title: The Bar Harbor Fire From Route 102 in Town Hill

Type: Image, Photograph

Subject: Events, Fire

Description: The photograph was taken at about noon on October 23, 1947. W.H. Ballard was standing on Route 102 in Town Hill. Notice that the flames are taller than the trees in the foreground.

Creator: Ballard - Willis Humphreys Ballard (1906-1980)

Place: Bar Harbor

State: ME

Country: USA

Date: 1947-10-23

Source: W.H. Ballard Collection

Provenance: Also in the collection as SWHPL 6355 B - SCAN - negative scan 2235. Ballard enlarged from 35mm.

Rights: In Copyright

Status: Accepted

Access DB: Converted

Archive Volume: BALL NEG BOX 02-2012

Archive Number: Ball 596 - Scan 2236

Opening Day at the Bar Harbor-Yarmouth Ferry Terminal, Bar Harbor



Identifier: 9523

Title: Opening Day at the Bar Harbor-Yarmouth Ferry Terminal, Bar Harbor

Type: Image, Photograph

Subject: Structures, Transportation, Terminal, Marine Terminal

Transportation, Automobile

Vessels, Merchant Vessel, Ferry

Description: Automobiles along the road at front - Left to Right:

The automobile with the hood open is a 1954 Ford Hardtop.

1948 Chrysler

1950-1951 Studebaker

Behind tree - 1953 Ford station wagon.

W.H. Ballard wrote this note on the negative sleeve for the photograph: "Bluenose Ferry Terminal, Bar Harbor, ME; taken the day the Bar Harbor-Yarmouth ferry was officially welcomed (service had been on since the early part of January). Blowing a hard SE gale, and I had to press down so hard on the camera that the tripod sagged. I was the only one who remained on the ridge."

Creator: Ballard - Willis Humphreys Ballard (1906-1980)

Place: Bar Harbor

State: ME

Country: USA

Date: 1956-06-08

Source: W.H. Ballard Collection

Provenance: Also in the collection as an inferior image as a postcard produced by W.H. Ballard for Bee's Shop in Bar Harbor - in Weaver collection.

Rights: In Copyright

Status: Accepted

Access DB: Converted

Archive Volume: BALL NEG BOX 03-2013

Archive Number: Ball 785a - Scan 2536

Dragger Under Construction



Identifier: 11783

Title: Dragger Under Construction

Type: Image, Photograph

Subject: Vessels, Commercial Fishing Vessel, Net Fishing Vessel, Dragger

Description: Note the thickness of the wooden deck. The boat was being built by Southwest Boat Corporation where this photograph was taken.

Creator: Ballard - Willis Humphreys Ballard (1906-1980)

Place: Southwest Harbor

State: ME

Country: USA

Source: Ralph Warren Stanley Collection

Provenance: Gift of Ralph Warren Stanley

Rights: In Copyright

Status: Accepted

The Seaside Inn, Seal Harbor



Identifier: 12136

Title: The Seaside Inn, Seal Harbor

Type: Image, Photograph

Subject: Structures, Commercial, Lodging, Inn

Creator: Ballard - Willis Humphreys Ballard (1906-1980)

Place: Mount Desert, Seal Harbor

State: ME

Country: USA

Date: 1940-09

Source: W.H. Ballard Collection

Provenance: Ballard Show 2013 - 01-C

Rights: In Copyright

Status: Accepted

Access DB: Converted

Archive Volume: BALL NEG BOX 02-2012

Archive Number: Ball 362 - Scan 2380

The Bar Harbor Fire - View of Damaged Trees at Sand Beach



Identifier: 12142

Title: The Bar Harbor Fire - View of Damaged Trees at Sand Beach

Type: Image, Photograph

Subject: Places, Shore

Creator: Ballard - Willis Humphreys Ballard (1906-1980)

Place: Acadia National Park

State: ME

Country: USA

Date: 1954-08-18

Source: W.H. Ballard Collection

Rights: In Copyright

Status: Accepted

Access DB: Converted

Archive Volume: BALL NEG BOX 03-2012

Archive Number: Ball 761 - Scan 2504

The Henry R. Hinckley Company - Manset - Six Boats Under Construction at the Main Shop



Identifier: 12513

Title: The Henry R. Hinckley Company - Manset - Six Boats Under Construction at the Main Shop

Type: Image, Photograph

Subject: Businesses, Boatbuilding Business

Description: According to Nick Voulgaris, author of "Hinckley Yachts: An American Icon" published by Rizzoli in 2014, page 32, "this is one of the earliest photographs of a Hinckley using the now iconic Talara logo on its hulls (seen on the boat to the far right)."

The boat is shown with its number, I-K-277.

Talaria

Noun: (In Roman mythology) winged sandals as worn by certain gods and goddesses, especially Mercury.

Origin: Latin, neuter plural of talaris, from talus "ankle" - talaria, Oxford Dictionaries, 2014, Accessed online 09/06/2014; <http://www.oxforddictionaries.com/definition/english/talaria>

The best known image of Mercury wearing talaria is Winged Mercury, one of four sculptures done by Gian Bologna, born as Jean Boulogne (1529-1608), the most famous of which is in the Bargello National Museum in Florence, Italy.

Creator: Ballard - Willis Humphreys Ballard (1906-1980)

Place: Southwest Harbor, Manset

State: ME

Country: USA

Date: 1945-11-25

Source: W.H. Ballard Collection

Rights: In Copyright

Status: Accepted

Access DB: Converted

Archive Volume: BALL NEG BOX 09-2012

Archive Number: Ball 9742 - Scan 3757

Champlain Society Members at Camp Pemetic



Identifier: 9494

Title: Champlain Society Members at Camp Pemetic

Type: Image, Photograph

Subject: People

Places, Camp

Description: From Left to Right:

Samuel Atkins Eliot II (1862-1950) - Meteorologist & "Hunter" - 17 years old in 1880. Samuel was the brother of Charles Eliot

George Bradford Dunbar (1860-1929) - "Hunter" - 20 years old in 1880 - holding saw and hatchet. George was brother to William Dunbar.

John Lathrop Wakefield (1859-1949) - Botanist - 20 years old in 1880. John was brother to Frank Mortimer Wakefield and a first cousin of Edward and Henry Rand.

Charles Eliot (1859-1897) - Director - 20 years old in 1880 - with sunglasses.

William Harrison Dunbar (1862-?) - "Hunter"- 17 years old in 1880. William and George Dunbar were brothers.

William is carrying a vasculum for collecting botanical specimens.

Orrin A. Donnell (1859-1942) - Seaman - 21 years old in 1880 - standing with oar.

Ernest Lovering (1859-1932) - "Hunter"- 20 years old in 1880.

vas-cu-lum

n. (pl. -la) Bot. a collecting box for plants, typically in the form of a flattened cylindrical metal case with a lengthwise opening, carried by a shoulder strap. - "vasculum." The Oxford Pocket Dictionary of Current English. 2009. Encyclopedia.com. (March 16, 2010). <http://www.encyclopedia.com/doc/1O999-vasculum.html>.

To see what a vasculum looks like see Item 5316.

Creator: Slade - Marshall Perry Slade (1861-1950)

Place: Mount Desert

State: ME

Country: USA

Date: 1880

Source: Collection of Nan Eliot Lincoln

Provenance: Courtesy of Nan Eliot Lincoln See SWHPL 9494 A for the inscription on the back of the photograph.

Rights: In Copyright

Status: Accepted

Access DB: Converted

Instructions: Relate: people in photo - Dunbar, Dunbar, Donnell, Lovering

View from Manset Town Dock to Clark Point



Identifier: 5506

Title: View from Manset Town Dock to Clark Point

Type: Image, Photograph

Subject: Places, Harbor

Structures, Transportation, Marine Landing, Dock

Description: The house on the left is the Tyson-Madeira house and dock.

Creator: Weaver - Miles Waverly Weaver (1923-2014)

Place: Southwest Harbor

State: ME

Country: USA

Date: 1987

Provenance: Widelux 35 mm camera with cloud filter - Kodak Plus X film.

Rights: In Copyright

Status: Accepted

Access DB: Converted

Archive Volume: SWH UNKNO

The Clark Point Area and Greening Island from Freeman Ridge



Identifier: 5220

Title: The Clark Point Area and Greening Island from Freeman Ridge

Type: Image, Photograph

Subject: Places, Harbor

Places, Town

Description: "From high on Freeman's Hill, one can view the development on Clark Point, an area once owned by the island's first minister, Ebinazer Eaton. Deacon Clark's hostelry and the William Underwood & Company spurred development on this point. Many of the residences belong to Clark family members. Storekeepers and tradesmen drawn to the area for work were settling here as well. Far off in the distance, the towers of Robert Kaighn's elaborate 1892 summer cottage signal the beginnings of the summer colony." - Mount Desert Island - Somesville, Southwest Harbor, and Northeast Harbor by Earle G. Shettleworth Jr. and Lydia B. Vandenbergh - Images of America Series, p. 52 - 2001

Compare this image to item 12583 for a contemporary view of the same scene.

Place: Southwest Harbor

State: ME

Country: USA

Date: 1888 c.

Provenance: Courtesy of R.P. Clark Also in the collection in Ballard Collection - 4 X 5 copy neg on safety film by Ballard. From Postcard. Orig? C-1900. SW and Clark Point area from Freeman Ridge. BALL NEG BOX 04-2011 Ball 386 - Scan 1672

Rights: No Copyright - United States

Status: Accepted

Access DB: Converted

Circa: 1888 - 1897

Notes: Photographer unknown

Archive Volume: BALL NEG BOX 04-2011

Archive Number: Ball 386 - Scan 1672

McMullen Quarry on Somes Sound - I



Identifier: 5826

Title: McMullen Quarry on Somes Sound - I

Type: Image, Photograph

Subject: Businesses, Quarry Operation

Description: This photograph was taken during the McMullen era of the quarry. - Steven Haynes - Maine Granite Industry Historical Society - 2007

The large building on the left housed the compressor. The two story building on the right had offices on the first floor and draftsmen above. The blacksmith shop was in the center of the picture. The long structure in the background was a traveling crane to carry the stone for the cutter."- MH - Mt. Desert Islander - 2007.

Place: Mount Desert, Hall Quarry
State: ME
Country: USA
Date: 1907 c.
Provenance: From 8 x 10 glass plate.
Rights: Copyright Not Evaluated
Status: Accepted
Access DB: Converted
Archive Volume: MDI X SWH
Archive Number: 1257

Schooner E.T. Hamor in Somes Cove



Identifier: 5845
Title: Schooner E.T. Hamor in Somes Cove
Type: Image, Photograph
Subject: Vessels, Ship, Sailing Ship, Schooner
Description: The white building to the right was the Mount Desert House.

There are three men on the boat, a man with a horse and buggy, and another team with a wagon. Wood is stacked on the shore. One caption for this picture says, "After discharging at the store in Somesville."

Place: Mount Desert, Somesville
State: ME
Country: USA
Date: 1889 after
Source: W.H. Ballard Copies Collection
Provenance: From Miss Mannings print.
Rights: No Copyright - United States
Status: Accepted
Access DB: Converted
Instructions: Other: See files "SWHPL 5845 - INFO - 01.jpg" and SWHPL 5845 - INFO - 02.jpg" for information identifying subjects in this image.
Notes: Photographer unknown
Archive Volume: MDI X SWH
Archive Number: BC

Lawn Tennis at the Island House



Identifier: 5924
Title: Lawn Tennis at the Island House
Type: Image, Photograph
Subject: Places
Description: The view is toward the head of Southwest Harbor.

The house in the far background at the extreme left is the James E. Robinson house, which then occupied what is now 410 Main Street in Southwest Harbor Map 3 Lot 44 MHPC #405-0145. The building to its right in the photograph is the Farnsworth Store.

The house in the foreground right - behind the tennis players is:
Joseph Gilman Parker Jr. House
ME SWH Clark Point Road - 114

The tennis players were most probably guests at the Island House
across Clark Point Road from where they are playing on its lawn.

Place: Southwest Harbor

State: ME

Country: USA

Rights: No Known Copyright

Status: Accepted

Access DB: Converted

Notes: Photographer unknown

Archive Volume: SWH UNKNO

The Manset Shore



Identifier: 6152

Title: The Manset Shore

Type: Image, Photograph

Subject: Places, Town

Description: The Stanley House is visible in the background. The women on the street are shown with shirtwaists and long skirts.

"Before the days of summer boarders, Manset, shown here, was the hub of Southwest Harbor. The only post office south of Somesville lay in this corridor, along with the customs house and shipbuilding and fishing operations. Seen here is William Ward's house, right, overlooking his wharf on the shore, which housed his store and bowling alley. The adjacent wharf is where John L. Stanley operated his ice and fisheries businesses, and Lewis Newman's meat market lies further at the left." - Mount Desert Island - Somesville, Southwest Harbor, and Northeast Harbor by Earle G. Shettleworth Jr. and Lydia B. Vandenberg - Images of America Series, p. 58 - 2001

Place: Southwest Harbor, Manset

State: ME

Country: USA

Source: Ralph Warren Stanley Collection

Provenance: Photograph Gift of Ralph Warren Stanley.

Rights: No Known Copyright

Status: Accepted

Access DB: Converted

Instructions: Other: See "SWHPL 6152 - INFO A.jpg", "SWHPL 6152 - INFO B.jpg" and "SWHPL 6152 AND SEE 11118 - INFO.jpg" for information identifying subjects in this image.

The Stanley House and Manset



Identifier: 6154

Title: The Stanley House and Manset

Type: Image, Photograph

Subject: Structures, Commercial, Lodging, Hotel

Description: The grey shingled building to the left of center, on the shore, with a sign on its peak is Albert Bartlett's sail loft. "there was a good deal of shipbuilding going on, the sail loft owned and operated by Albert Bartlett made the sails for the new ships and there was considerable traffic in fish." - Traditions and Records of Southwest Harbor and Somesville, Mount Desert Island, Maine by Mrs. Seth S. Thornton, p. 103 - 1938.

Place: Southwest Harbor, Manset

State: ME

Country: USA

Date: 1884 after

Source: Ralph Warren Stanley Collection

Provenance: Photograph Gift of Ralph Warren Stanley.

Rights: No Copyright - United States

Status: Accepted

Access DB: Converted

Instructions: Relate: Village of Manset

Relate: other structures in photo

Other: see "SWHPL 6117 A - INFO.jpg", "SWHPL 6117 B - INFO.jpg", and "SWHPL 6117 C - INFO.jpg" for information identifying subjects in this image.

The Haynes Point Area on the Manset Shore



Identifier: 6156

Title: The Haynes Point Area on the Manset Shore

Type: Image, Photograph

Subject: Places, Shore

Description: The photograph was probably taken from the Stanley House.

The grey shingled building with sagging roof on the front left is Albert Bartlett's sail loft.

The building to the left of the horizontally striped building is James Parker's fish shed.

The mansard roofs of Ocean House Hotel and Cottage are visible just under the horizon.

The photograph shows the Durgain shed and James Parker's Wharf.

Place: Southwest Harbor, Manset

State: ME

Country: USA

Source: Ralph Warren Stanley Collection

Provenance: Photograph Gift of Ralph Warren Stanley.

Rights: No Known Copyright
Status: Accepted
Access DB: Converted

Green Mountain Railway



Identifier: 6330
Title: Green Mountain Railway
Type: Image, Photograph
Subject: Transportation, Railroad
Place: Acadia National Park, HCTPR
State: ME
Country: USA
Date: 1883
Provenance: Ballard Copy - Gift of Hope Norwood Bannister - 1983 Slide - gift of Dorothy Church - 1990
Rights: No Copyright - United States
Status: Accepted
Access DB: Converted
Archive Volume: STEAM
Archive Number: 862 BC

Railway Express Depot and Underwood Cannery at Steamboat Wharf



Identifier: 6428
Title: Railway Express Depot and Underwood Cannery at Steamboat Wharf
Type: Image, Photograph
Subject: People
Structures, Transportation, Marine Landing, Wharf, Steamboat Wharf
Description: This item replaces item 6262.

Written on back:

"Steamboat Wharf - Clark Point
Southwest Harbor
Eastern Steamship Lines
American Railway Express Agency always in Clark Family"

Left to Right:

Grace Clark (Carroll) Clark, Mrs. Roderick Pepper Clark (1882-1949)
- in doorway
Jesse Lyndon Parker (1881-1966)
William Edwin Parker (1890-1962)
Jack Cutter Parker (1887-1980)
Roderick Pepper Clark (1880-1965) - Maine Central Railroad agent
Probably George E. Dunton (1883-1969) - Eastern Steamship Company agent
Unidentified man
Probably Harold K. Parker (1901-)

Lawrence S. Robinson (1897-1980)
"Prince" at the delivery cart (horse)
Place: Southwest Harbor
State: ME
Country: USA
Source: Collection of the Clark Family
Provenance: Courtesy of Frances Eliot Foote Stehman
Rights: Copyright Not Evaluated
Status: Accepted
Access DB: Converted
Instructions: Other: Access has a note that said "THORNTON PAGE 170-2 - PARKER THERE TOO"
Notes: This item was a duplicate of 6262 and replaces 6262 because it's a better scan. Item 6262 is located in Archive Volume: STEAM, Archive Number: 289 BC.

Columbus Day at the Old Center Meeting House - Wednesday, October 12, 1892



Identifier: 6543
Accession #: 1023
Title: Columbus Day at the Old Center Meeting House - Wednesday, October 12, 1892
Type: Image, Photograph
Subject: Events
People
Description: The 400th anniversary of Columbus' landing in America inspired the first official Columbus Day holiday in the United States. President Benjamin Harrison issued a proclamation in 1892, recommending to the people the observance in all their localities of the 400th anniversary of the discovery of America and describing Columbus as the pioneer of progress and enlightenment. On the four hundredth anniversary teachers, preachers, poets and politicians used Columbus Day rituals to teach ideals of patriotism. These patriotic rituals were framed around themes such as support for war, citizenship boundaries, the importance of loyalty to the nation, and celebrating social progress. Columbus Day first became an official state holiday in Colorado in 1906, and became a federal holiday in 1937.

Celebrants in this photograph of the 1892 anniversary are dressed in their best wool and satin. Many of the children are holding flags and several of them sport berets made of starred fabric. One young woman holds a violin.

Left to Right: as originally written in Eleanor Mayo's notes.

Charles "Charlie" Andrew Hodgdon (1874-1907)
Arthur Heslyn Rumill (1883-1948)
Herbert G. Butler (1883-1942)
Serena "Rena" W. Stanley (1882-1977) - later Mrs. Clarence Hadlock Spurling

Nida Seavey (1883-1947) - later Mrs. Eugene Sylvester Murphy
 Vilda E. Stanley (1886-) - Mrs. Arthur Stanley Rowe
 Phoebe Elizabeth Walls (1885-1974) - later Mrs. Chester Calvin Robbins
 Oscar R. Harper (1886-)
 William Lawton Butler (1877-1943)
 Deda Belle Dow (1866-1935) - Mrs. James Albert Gray
 Phoebe Hodgdon (1858-1930) - Mrs. Henry N. Robbins
 May A. Dow (1856-1905)
 Unknown
 May Butler Harper
 Myra J. Farrell (1884-1931) - later Mrs. George W. Butler
 Bertie Norwood
 Sophia Dow
 Unknown
 Unknown
 Clinton Gray (1887-1949)
 Mildred "Millie" G. Butler (1887-1969) - later Mrs. George Henry Freeman
 Neal Lester Farrell (1889-)
 Jane "Janie" Anne Ober (1888-1969) - later Mrs. Chester Arthur Butler
 Foster Farrell
 Susie Robinson (1883-) - later Mrs. Winfield Norwood
 Wesley Bassett Dow (1888-)
 Martha "Mattie" A. Dow (1884-) - Mrs. LaBelle
 Sadie F. Young (1878-1929) - later Mrs. Harlow Harper Murphy
 Bennett Stanley
 Ellen Kenny (1837-1909) - Mrs. William Ober Jr.
 Charles William Hodgdon (1889-)
 Winfield "Win" McClellan Dow (1863-1900)
 William Alphonso "Phon" Farrell (1855-)
 Olive M. Nutter (1864-) - Mrs. William Alphonso Farrell
 Ethel M. Reed (1883-)
 Delmont Harper Murphy (1883-1963)
 Teacher - Mrs. Rich ?
 Albert "Bert" Winfield Dow (1876-)
 Unknown
 Unknown
 Unknown
 Anna R. Robinson (1859-) - Mr. Harmon
 Ida M. Leonard (1877-)
 Mattie Seavey Brown
 Capt. Stephen Billings (1833-1909)
 William "Will" O. Hodgdon (1856-1922) or William A. Hodgdon (1852-)
 George Ripley Fuller (1857-1937)
 Carie B. Ober (1862-1932) - Mrs. William Frederick Stanley and Gerald Kenneth Stanley (1890-1919)
 Unknown
 Unknown
 Josie A. Billings (1872-1936) - Mrs. Elmer B. Stanley

Will Murphy
 Abbie Belle Dow (1877-)
 Dora Farrell Harper
 Unknown
 Lucretia "Cretia" S. Bartlett (1873-1957) - Mrs. Alton Abner Pomroy
 Unknown
 Abbie T. Ober (1877-1897) "Mrs. Phippen's sister who died"
 Unknown
 Viola M. Dow (1878-)
 Ida S. Bartlett (1870-1946) - Mrs. Charles L. Bartlett
 Lydia Black Ober (1836-) Mrs. William Johnson Farrell
 Fannie Ellen Ober (1868-) Mrs. Loren Calvin Herrick
 Margaret Maker (1847-1928) - Mrs. Richard E. Seavey
 Mr. Warman - Minister
 Fannie Ellen Ober (1868-) - "also number 30"
 Unknown
 Lurena "Nina" Hodgdon (1882-1967) - sister to Charles William Hodgdon
 Clara A. Robbins (1853-1930) - Mrs. Shubeal Norton Dow
 Martha Elva Robbins (1855-1945) - Mrs. John Leonard Stanley
 John Leonard Stanley (1855-1898)
 Mary Jane Hodgdon
 Hannah Stewart Dow (1836-1914) - Mrs. Stephen Billings
 Unknown
 Mame L. Galley (1869-) - Mrs. Clinton H. Gray
 Lennie Stanley (1890-1973) - later Mrs. Hayden and Mrs. William Andrew Clark
 Zulma Spurling Stanley (1833-1913)
 Mabelle "Belle" Iola Ober (1876-1950) - later Mrs. Charles Andrew Hodgdon
 Unknown
 Unknown
 William Wallace Hodgdon (1834-1904)
 Unknown
 Gilbert "Gill" Hodgdon (1845-1915) and child
 Fannie E. Billings (1862-1948) - Mrs. Edward C. Harper
 Harry Victor Seavey (1878-1956)
 Lena E. Schuman (1845-1933) - Mrs. Andrew J. Butler - the older woman at the far right of the photograph - at the corner of the building.
 Mabel Harriet Gray (1884-1939) - later Mrs. Delmont Harper Murphy - "just behind Janie"

Place: Tremont, Center

State: ME

Country: USA

Date: 1892-10-12

Source: Eleanor R. Mayo Collection

Provenance: Contact print from negative made from a photograph belonging to Lida Butler Carter Noyes (West Gouldsboro)

Rights: No Copyright - United States

Status: Accepted

Access DB: Converted

Notes: Photographer unknown

Archive Volume: MAYO 2

Archive Number: T-27-1 to 6

Deacon Henry Higgins Clark and the Staff of the Island House Hotel



Identifier: 6689

Title: Deacon Henry Higgins Clark and the Staff of the Island House Hotel

Type: Image, Photograph

Subject: People

Description: Four Standing Men in Back Row - Left to Right:

Sullivan Edgar Gilley - later married Louise Amelia Sachs

Eben Hodgkins

Admiral Unknown or Unknown Admiral

Eben Richardson (1863-1940) - later married Elminia Mariah Savage

Nine Standing Women in Middle Row - Left to Right:

Unknown

Lida Ellen (Clark) Cousins - Mrs. Osborne W. Cousins (1864-1951)

Unknown

Unknown

Unknown

Lena A. Tinker - later Mrs. Wilder Blanchard Robbins (1866-1926) -
in sixth place

Unknown

Unknown

Unknown

Nine Seated Women and Children in Front Row:

Elizabeth Belle [Jacob Schoppy Mayo dau.] Holmes - Mrs. William

Herbert Holmes (1860-1930) - Island House cook

Unknown

Unknown

Probably Ada Eldora (Clark) Parker - Mrs. William Gilman Parker
(1850-1917), daughter of Deacon Clark

Unknown

Josephine (Clark) Stanley - Mrs. Charles E. Stanley (1848-1926),
daughter of Deacon Clark

Unknown

Unknown

Unknown

Deacon Henry Higgins Clark (1811-1897), wearing a hat, is seated in
front of the group with his arms crossed.

Place: Southwest Harbor

State: ME

Country: USA

Date: 1886 c.

Source: Ralph Warren Stanley Collection

Provenance: Photograph and information Gift of Ralph Warren Stanley.

Rights: No Copyright - United States
Status: Accepted
Access DB: Converted
Instructions: Relate: other people in photograph
Notes: Photographer unknown

Colson Henry Robbins, Gordon Eugene Robbins and Georgia M. (Ray) Robbins at the McKinley Post Office



Identifier: 9200

Title: Colson Henry Robbins, Gordon Eugene Robbins and Georgia M. (Ray) Robbins at the McKinley Post Office

Type: Image, Photograph

Subject: People

Description: Albert D. Moore was Postmaster at McKinley from May 7, 1918 to October 1, 1933.

The movie, advertised as being shown on Saturday at Sawyers Hall, was the comedy, "Let It Rain" starring Douglas MacLean. The movie, released on February 12, 1927, was produced by Douglas MacLean and directed by Edward F. Cline and featured Boris Karloff as a crook.

Left to Right:

Robbins - Colson Henry Robbins (1858-1935)

Gordon Eugene Robbins, Colson Robbins' grandson. (1926-?)

Georgia M. (Ray) Robbins, Mrs. Jay Lester Robbins, Colson's daughter in law. (1903-1990)

The automobile is possibly a 1925 Oldsmobile or Chrysler sedan.

Place: Tremont, Bass Harbor, McKinley

State: ME

Country: USA

Date: 1927-02-12 after

Source: Collection of The Tremont Historical Society

Provenance: Courtesy of the Tremont Historical Society.

Rights: No Known Copyright

Status: Accepted

Access DB: Converted

Instructions: Relate: Colson Henry Robbins

Relate: Gordon Eugene Robbins

Relate: Georgia M. (Ray) Robbins

Archive Number: No Number

Aerial View - Building the Stone Causeway at Deacon's Cove on Clark Point



Identifier: 9737

Title: Aerial View - Building the Stone Causeway at Deacon's Cove on Clark Point

Type: Image, Photograph

Subject: Places

Description: Left scow was Lyle Newmans scow.
Right scow was Harvard Beals scow.

Place: Southwest Harbor

State: ME

Country: USA

Date: 1937 c.

Provenance: Gift to the SWHPL from Steve Hudson - 2008 This large photograph was scanned in 6 pieces and digitally reassembled for study of Clark Point circa 1930. Photographic imperfections are obvious, but do not interfere with the size, shape and placement of buildings and landmarks.

Rights: Copyright Undetermined

Status: Accepted

Access DB: Converted

Instructions: Metadata: Fill in Description

Relate: other buildings in photo

Other: identify which boats are Beal and Newman

Notes: SEE - SCANNING - INFO PICS FILES

File "SWHPL 9737 - INFO.jpg" contains a draft annotation identifying the buildings in this photo.

Photographer unknown

Archive Volume: FRAMED

CCC Members



Identifier: 10586

Title: CCC Members

Type: Image, Photograph

Subject: People

Organizations, Civic

Description: Front Row - Left to Right:

S. Lewis

Wilfred Martin

E. Lurvey

Richard David

L. Twimbly

D. Gentheimer

George Hall

H. Ready

G. Francis - from McKinley, Maine

Arthur Lambert

Back Row - Left to Right:

M. Curran

Carleton Hill
Archie Waltman
Robert Stanwood - Assistant Leader - from Southwest Harbor, Maine
E. Bennett?
William Perkins
G. Cold
Wally A. Ludden
Ernest Pinkham
R. Tozier
George Avery
J. Thibodeau
D. Latty

Place: Southwest Harbor

State: ME

Country: USA

Source: Civilian Conservation Corps Collection

Provenance: Courtesy of Walter Haddock

Rights: No Known Copyright

Status: Accepted

Access DB: Converted

Instructions: Relate: several of these men appear in other photos of corps members.

Other: JK checked for articles about these men on 8/31/2017 and the only one found was D. Latty - is this Drexel Madison Latty?

Verify: Note in Access description says: "E. Bennett CHECK BACK OF SCAN - D. BENNETT FROM SKOWHEGAN?"

Notes: Photographer unknown

Archive Volume: CCC

Edwin Leon Higgins, House Carpenter and Crew, at Work on His House



Identifier: 11432

Title: Edwin Leon Higgins, House Carpenter and Crew, at Work on His House

Type: Image, Photograph

Subject: People

Description: Edwin Leon Higgins - third from left at forefront wearing dark trousers and holding a hammer.

Christopher Wendell Lawlor last man on the right.

Place: Southwest Harbor, Manset

State: ME

Country: USA

Date: 1913

Source: Collection of the Higgins Family

Provenance: Courtesy of Linda Pickwick DeLozier

Rights: No Known Copyright

Status: Accepted

Access DB: Converted

Notes: Photographer unknown

Aerial View of Bernard, Maine



Identifier: 11490

Title: Aerial View of Bernard, Maine

Type: Image, Photograph

Subject: Places, Town

Description: Shows the area around Columbia Avenue.

Place: Tremont, Bernard

State: ME

Country: USA

Date: 1972 c.

Source: Collection of Margo Harkins Stanley

Provenance: Courtesy of Margo Stanley, Mrs. Stephen Wayne Stanley

Rights: No Known Copyright

Status: Accepted

Access DB: Converted

Notes: Photographer unknown

Sidewheel Steamer "City of Richmond" Off the Manset Shore



Identifier: 11527

Title: Sidewheel Steamer "City of Richmond" Off the Manset Shore

Type: Image, Photograph

Subject: Vessels, Steamboat

Place: Southwest Harbor, Manset

State: ME

Country: USA

Source: Ralph Warren Stanley Collection

Provenance: Courtesy of Ralph Warren Stanley.

Rights: No Known Copyright

Status: Accepted

Access DB: Converted

Notes: Photographer unknown

Boat Under Construction at Southwest Boat Corporation



Identifier: 12324

Title: Boat Under Construction at Southwest Boat Corporation

Type: Image, Photograph

Subject: Vessels, Boat

State: ME

Country: USA

Rights: No Known Copyright

Status: Accepted

Access DB: Converted

Notes: Access Heading field said "SARGENT - 02-49"

Unknown Boat Under Construction at Southwest Boat Corporation



Identifier: 12332

Title: Unknown Boat Under Construction at Southwest Boat Corporation

Type: Image, Photograph

Subject: Vessels, Boat

State: ME

Country: USA

Rights: No Known Copyright

Status: Accepted

Access DB: Converted

Instructions: Other: identify people and boat and add relationships

Notes: Access Heading said "SARGENT - 02-42"

Buildings on the Shore Road in Manset



Identifier: 6079

Accession #: 1010

Title: Buildings on the Shore Road in Manset

Type: Image, Photograph

Subject: Places, Town

Creator: Neal - George Arthur Neal (1872-1939)

Place: Southwest Harbor, Manset

State: ME

Country: USA

Date: 1900 c.

Source: George A. Neal Collection

Rights: No Copyright - United States

Status: Accepted

Access DB: Converted

Instructions: Other: See "SWHPL 6079 - INFO.jpg" for information identifying the subjects in this image.

Relate: building in above file.

Archive Volume: NEAL 2

Archive Number: 155

Buildings on Shore Road, Manset, from Water



Identifier: 6117

Accession #: 1010

Title: Buildings on Shore Road, Manset, from Water

Type: Image, Photograph

Subject: Places, Shore

Places, Town

Description: There are six major buildings along the shore. Left to right:

Two and a half story building on left with long front walk is now Hinckley Yacht Brokerage - 130 Shore Road.

Building to the right of it with sign says, "Ship Work" - now a residence at 119 Shore Road. It now has an addition on the right.

Fourth building from the left has a sign, "Portland Liquid Paint."

The steeple on the Manset Union Church is visible on the horizon between the fourth and fifth building from the left.

Fifth building from the left has a hammock on the front porch.

Creator: Neal - George Arthur Neal (1872-1939)

Place: Southwest Harbor

State: ME

Country: USA

Date: 1900 c.

Source: George A. Neal Collection

Provenance: Also in the collection as Mayo 1 - T-3-11

Rights: No Copyright - United States

Status: Accepted

Access DB: Converted

Instructions: Other: see "SWHPL 6117 A - INFO.jpg" and "SWHPL 6117 B - INFO.jpg" for information identifying the subjects in this image.

Archive Volume: NEAL 3

Archive Number: 199

Schooner Fred C. Holden in Bass Harbor Passing the Shore at Bernard



Identifier: 9184

Title: Schooner Fred C. Holden in Bass Harbor Passing the Shore at Bernard

Type: Image, Photograph

Subject: Places, Harbor

Vessels, Ship, Sailing Ship, Schooner

Description: View from Bass Harbor to Bernard.

Creator: Neal - George Arthur Neal (1872-1939)

Place: Tremont, Bernard

State: ME

Country: USA

Date: 1900 c.

Source: George A. Neal Collection

Rights: No Copyright - United States

Status: Accepted

Access DB: Converted

Instructions: Other: Access says RS thinks the photo was from 1896.

Notes: Ballard copy

Archive Number: M-013

Teachers and Students at the Hall Quarry School



Identifier: 11752

Accession #: 1044

Title: Teachers and Students at the Hall Quarry School

Type: Image, Photograph

Subject: People

Organizations, School Institution

Description: Taken on the same day as SWHPL 6077, but with the teachers standing in different places.

The identities were written on the back of SWHPL 11752, taken on the same day. The children seem to be in the same places, but the teachers are standing in different places. Researchers have identified the children, but not the order in which they appear. The children whose places are noted below may apply to one or the other of the photographs.

Teachers are Luther Bridges of Blue Hill and Alice E. Mason (1879-1964).

James L. Grant (1895-1981) brother to Doris M. Grant
Hall Quarry small blonde boy, third row on right.

Doris M. Grant (1899-1987) sister to James L. Grant
Hall Quarry second row, third from left.

Delma Lanpher, probably Andelman William Lanpher (1894-1969)
second from left in next to last row.

Others in the picture are:

Stella Cookson (1892-)
Martina B. Harriman (1895-1985), later Mrs. Unknown OBrien
Helen Virginia Seavey (1908-1996), later Mrs. Dyer
Annie Reed Merchant
Mary Richardson (1894-1946), later Mrs. Irving H. Babbidge
Clyde Linwood Ober (1896-1969)
Reta Morris (1899-1966), later Mrs. Lewis Arthur Norwood
Crawford S. Ober (1898-1945)
Ada McCormick (1899-1966), later Mrs. Maynard Fred Jordan
Louise Morris (1897-1987), later Mrs. Pearl Spencer King
Addie Bernice Leslie (1898-1996), later Mrs. Guy Rupert Pontifax
Stearns Miles Harriman (1892-1944)
Arthur Henry Varnum (1893-1927)
George E. Grindle (1899-1972)
Floyd Clayton Ober (1893-1946)
William Willie Henry Leslie (1896-1911)
Nahum Varnum (1897-1906)
Bob Merchant
Bernard Clayton Donnell (1894-)

Photographer Dr. George Neal, Southwest Harbor. Put himself through college with his photography. Made notations in his books:
Would pay if could.
Could pay if would.
Signed, Clifton Robie Foss (1890-1937)
Creator: Neal - George Arthur Neal (1872-1939)
Place: Mount Desert, Hall Quarry
State: ME
Country: USA
Date: 1906 c.
Source: George A. Neal Collection
Provenance: In Ballard Scan Log as SWHPL 3663. There is a better image in the Catalogued Photograph file scanned from the glass plate - waiting to be cleaned and substituted for this image.
Rights: No Copyright - United States
Status: Accepted
Access DB: Converted
Archive Volume: SCH GRPS
Archive Number: SG117

Ina Caroline Cad Robinson Lawler, Mrs. Allen Jacob Lawler and Students at Manset School Spring Picnic



Identifier: 6974
Accession #: 1023
Title: Ina Caroline Cad Robinson Lawler, Mrs. Allen Jacob Lawler and Students at Manset School Spring Picnic
Type: Image, Photograph
Subject: People
Description: Back Row - Left to Right:

- 1 - Holsie Walls
- 2 - Derby Stanley (1886-1947)
- 3 - William Knowles (1888-1965)
- 4 - James Everett Parker (1890-1972)
- 5 - Herman Leslie Smith (1886-1969)
- 6 - Helen T. Clark (1886-1952) - Later Mrs. Fred William Lawton
- 7 - Ethel M. King (1884-1971) - Later Mrs. Lyle Dennis Newman
- Teacher - Ina Caroline (Robinson) Lawler - Mrs. Allen Jacob Lawler (1865-1959)

Third Row from Front - Left to Right:

- 1 - Bessie T. Moore - Later Mrs. Twaddle of Bangor.
- 2 - Abbie Torrey (1889-1982) - Later Mrs. Wellington C. Robbins
- 3 - Franklin Gilbert Smith? (1889-)
- 4 - Unknown
- 5 - Unknown
- 6 - Lottie Rea King (1890-1957) - Later Mrs. Howard Milton Reed
- 7 - Marion E. Newman (1890-1976) - Later Mrs. Fred W. Wescott
- 8 - Inez M. Torrey (1887-1953) - Later Mrs. Arthur E. Ginn

Second Row from Front - Left to Right:

- 1 - Unknown Dolliver
- 2 - Uldene V. Fernald (1891-1984) - Later Mrs. Millard F. Farrar
- 3 - Andrew W. Bennett (1892-) - Later married Carrie Evelyn Ralph
- 4 - Unknown Dolliver
- 5 - Florence M. Parker (1895-1906)
- 6 - Chester S. Gray (1892-1969)
- 7 - Edward Harold "Harry" Bennett (1890-1965)
- 8 - Blanche Elizabeth Staples (1892-1956) - Later Mrs. Harry W. Sprague
- 9 - Celia Maud Wilson (1888-1961) - Later Mrs. George E. Hamilton

Front Row - Left to Right:

- 1 - "Charlotte Lurvey's Aunt" - probably Dorothy Bernice Lurvey (1893-1975) - Later Mrs. William W. Colby
- 2 - Unknown
- 3 - Milton F. Torrey? (1893-1932)
- 4 - Mary "Mamie" Lena Bennett (1894-1977) - Later Mrs. Charles Henry Rich
- 5 - "Charlotte Lurvey's Uncle" - probably Reginald Lurvey (1890-)
- 6 - Clifton R. Foss (1890-1937)
- 7 - Christopher Wendell Lawlor (1893-1956) - son of teacher - Ina Caroline (Robinson) Lawler

Creator: Ralph - John C. Ralph (1868-1949)

Place: Southwest Harbor

State: ME

Country: USA

Date: 1898

Source: Eleanor R. Mayo Collection

Provenance: The library has and has been loaned several copies of this photograph. We particularly thank Bill Lawlor who shared a particularly fine print with us.

Rights: In Copyright

Status: Accepted

Access DB: Converted

Archive Volume: MAYO

Archive Number: t-8-19

The Dolliver Brothers Cleaning Fish at Seawall



Identifier: 5063

Accession #: 1015

Title: The Dolliver Brothers Cleaning Fish at Seawall

Type: Image, Photograph, Photographic Print, Albumen Print

Subject: People

Places, Shore

Description: Edward T. Dolliver and William H. Dolliver

Creator: Rand - Henry Lathrop Rand (1862-1945)

Place: Southwest Harbor, Manset

State: ME
Country: USA
Date: 1892-08-18
Source: Henry L. Rand Collection
Rights: No Copyright - United States
Status: Accepted
Access DB: Converted
Archive Volume: RAND 5
Archive Number: 566

"On the Scow" at Deacon's Cove



Identifier: 5182
Accession #: 1015
Title: "On the Scow" at Deacon's Cove
Type: Image, Photograph, Photographic Print, Albumen Print
Subject: People
Structures, Transportation, Marine Landing, Wharf
Vessels, Boat
Description: Left to right:

Fred Cutter Parker
Melissa C. Lawton
Jack Cutter Parker
William Edwin Parker

The little girl is Millie Lawton - she would have been about nine years old when this picture was taken.

Creator: Rand - Henry Lathrop Rand (1862-1945)
Place: Southwest Harbor
State: ME
Country: USA
Date: 1892-08-13
Source: Henry L. Rand Collection
Provenance: Companion picture to SWHPL 5397 & 5394.
Rights: No Copyright - United States
Status: Accepted
Access DB: Converted
Archive Volume: RAND 5
Archive Number: 553

Edward Lothrop Rand and Buckboard Party on High Head



Identifier: 5317
Accession #: 1015
Title: Edward Lothrop Rand and Buckboard Party on High Head
Type: Image, Photograph, Photographic Print, Albumen Print
Subject: People
Nature, Animals
Description: Four men and four women are shown off for a day's outing. The ninth

man is the buckboard driver. Edward Lothrop Rand is standing by the buckboard carrying his vasculum for collecting botanical specimens.

vas-cu-lum

n. (pl. -la) Bot. a collecting box for plants, typically in the form of a flattened cylindrical metal case with a lengthwise opening, carried by a shoulder strap. - "vasculum." The Oxford Pocket Dictionary of Current English. 2009. Encyclopedia.com. (March 16, 2010). <http://www.encyclopedia.com/doc/1O999-vasculum.html>.

Creator: Rand - Henry Lathrop Rand (1862-1945)

Place: Mount Desert Island

State: ME

Country: USA

Date: 1890-09-01

Source: Henry L. Rand Collection

Rights: No Copyright - United States

Status: Accepted

Access DB: Converted

Archive Volume: RAND 1

Archive Number: 239

The Mackerel Fleet in Southwest Harbor



Identifier: 6199

Title: The Mackerel Fleet in Southwest Harbor

Type: Image, Photograph, Photographic Print

Subject: Vessels, Ship, Sailing Ship, Schooner

Place: Southwest Harbor

State: ME

Country: USA

Date: 1890 c.

Source: Ralph Warren Stanley Collection

Provenance: Photograph Gift of Ralph Warren Stanley.

Rights: No Known Copyright

Status: Accepted

Access DB: Converted

Notes: Photographer unknown

Houses at Hall Quarry



Identifier: 6933

Title: Houses at Hall Quarry

Type: Image, Photograph

Subject: Structures, Dwellings, House

Description: The image shown here is put together from two postcards that were meant as one panorama.

Place: Mount Desert, Hall Quarry

State: ME

Country: USA

Provenance: POSTCARDS Gift of Leola Jackson - 1991

Rights: No Known Copyright

Status: Accepted

Access DB: Converted

Notes: Photographer unknown

Archive Volume: SWHPL PC

Sightseeing Boat at Beal's Fish Wharf, Southwest Harbor



Identifier: 5288

Title: Sightseeing Boat at Beal's Fish Wharf, Southwest Harbor

Type: Image, Photograph

Subject: People

Structures, Transportation, Marine Landing, Wharf

Vessels, Boat, Lobster Boat

Description: The John Lawson Stoddard Cottage - The Edward Wyatt Evans Cottage is visible on the opposite shore.

Francis Milton Spurling (1896-1958) , in a white shirt, is standing on the lower dock next to his boat, "Trailaway," later Maddy Sue. "Trailaway" was built by Chester Eben Clement.

Creator: Ballard - Willis Humphreys Ballard (1906-1980)

Place: Southwest Harbor

State: ME

Country: USA

Date: 1938-06-14

Rights: In Copyright

Status: Accepted

Access DB: Converted

Archive Volume: BALL NEG BOX 05-2012

Archive Number: Ball 688 - Scan 3161

Interior of T.W. Jackson & Son's Market



Identifier: 6385

Title: Interior of T.W. Jackson & Son's Market

Type: Image, Photograph

Subject: Businesses, Store Business

Description: Richard Benson Jackson owned the store at the time this photograph was taken.

Creator: Ballard - Willis Humphreys Ballard (1906-1980)

Place: Southwest Harbor

State: ME

Country: USA

Date: 1939-09-24

Source: W.H. Ballard Collection

Rights: In Copyright

Status: Accepted

Access DB: Converted

Archive Volume: BALL NEG BOX 05-2012

Archive Number: Ball 684 - Scan 3157

Bar Harbor and Mountains from Bar Island



Identifier: 7700

Title: Bar Harbor and Mountains from Bar Island

Type: Image, Photograph

Subject: Places, Harbor

Places, Town

Description: Shows the old Eastern Yacht Club Pier, later the Bar Harbor Reading Room Pier. Also shows the Shore Club, later the Mount Desert Reading Room.

Creator: Ballard - Willis Humphreys Ballard (1906-1980)

Place: Bar Harbor

State: ME

Country: USA

Date: 1936-08

Source: W.H. Ballard Collection

Rights: In Copyright

Status: Accepted

Access DB: Converted

Archive Volume: BALL NEG BOX 04-2012

Archive Number: Ball 2872 - Scan 206

Main Street, Southwest Harbor - View South from Pemetic School Sidewalk



Identifier: 7858

Title: Main Street, Southwest Harbor - View South from Pemetic School Sidewalk

Type: Image, Photograph

Subject: Places, Town

Creator: Ballard - Willis Humphreys Ballard (1906-1980)

Place: Southwest Harbor

State: ME

Country: USA

Date: 1951-10-20

Provenance: Ballard Show 2013 - 03-A.

Rights: In Copyright


Status: Accepted

Access DB: Converted

Archive Volume: BALL NEG BOX 04-2011

Archive Number: Ball 2-289 - Scan 1040

Schooner William Keene Loaded with Salt, Passing Steamboat Wharf in Southwest Harbor



Identifier: 11275

Title: Schooner William Keene Loaded with Salt, Passing Steamboat Wharf in Southwest Harbor

Type: Image, Photograph

Subject: Vessels, Ship, Sailing Ship, Schooner

Description: There is a Coast Guard Cutter at the dock, a buoy depot or lighthouse depot at the time this photograph was taken. Later the Coast Guard Station.

Creator: Ballard - Willis Humphreys Ballard (1906-1980)

Place: Southwest Harbor

State: ME

Country: USA

Date: 1941-08

Source: W.H. Ballard Collection

Provenance: Ballard Show 2013 - 15-A

Rights: In Copyright

Status: Accepted

Access DB: Converted

Archive Volume: BALL NEG BOX 02-2012

Archive Number: Ball 361 - Scan 2381

Baker Island Light Station



Identifier: 11751

Title: Baker Island Light Station

Type: Image, Photograph

Subject: Structures, Transportation, Lighthouse

Creator: Ballard - Willis Humphreys Ballard (1906-1980)

Place: Cranberry Isles, Baker Island

State: ME

Country: USA

Date: 1955-08-09

Source: W.H. Ballard Collection

Rights: In Copyright

Status: Accepted

Access DB: Converted

Archive Volume: BALL NEG BOX 03 - 2012

Archive Number: Ball 779B - Scan 2527

George Benjamin Dolliver Aboard His No-Name Wesley Bracy Boat at Beal's Fish Wharf



Identifier: 11919

Title: George Benjamin Dolliver Aboard His No-Name Wesley Bracy Boat at Beal's Fish Wharf

Type: Image, Photograph

Subject: Structures, Transportation, Marine Landing, Wharf

People

Vessels, Commercial Fishing Vessel, Net Fishing Vessel, Dragger

Description: George Benjamin Dolliver is in the center of the picture on the peaked hood lobster boat with a stay sail originally built by Charles Wesley Bracy for his son Wesley.

Large vessels at the Southwest Boat dock in the background - from Left to Right:

"Hornet" - sardine carrier, dragger, seiner - built in 1944

"Grace M. Cribby" - 49.8' lobster smack - built in 1914

"Elva L. Beal" - dragger, purse seiner - built in 1945

Unknown vessel

"Sandra & Jean" - dragger - built in 1945

The Ballard photograph was taken as a black and white photograph and hand -tinted by Willis or one of his family.

Creator: Ballard - Willis Humphreys Ballard (1906-1980)

Place: Southwest Harbor

State: ME

Country: USA

Date: 1946

Source: Collection of Aimee Jellison Williams

Provenance: Courtesy of George Benjamin Dolliver's great granddaughter, Aimee (Jellison) Williams. Ballard Show 2013 - 16-B

Rights: In Copyright

Status: Accepted

Access DB: Converted

The Philip and Lovina Ethel (Joyce) Moore House, Gotts Island



Identifier: 12135

Title: The Philip and Lovina Ethel (Joyce) Moore House, Gotts Island

Type: Image, Photograph, Negative

Subject: Structures, Dwellings, House

Creator: Ballard - Willis Humphreys Ballard (1906-1980)

Place: Tremont, Great Gott Island

State: ME

Country: USA

Date: 1936-07

Source: W.H. Ballard Collection

Provenance: Ballard Show 2013 - 01-B

Rights: In Copyright

Status: Accepted

Access DB: Converted

Archive Volume: BALL NEG BOX 04-2012

Archive Number: Ball 220D - Scan 2889

Bass Harbor Head Light



Identifier: 12180

Title: Bass Harbor Head Light

Type: Image, Photograph, Negative

Subject: Structures, Transportation, Lighthouse

Creator: Ballard - Willis Humphreys Ballard (1906-1980)

Place: Tremont, Bass Harbor, McKinley

State: ME

Country: USA

Date: 1948-07-07

Source: W.H. Ballard Collection

Rights: In Copyright

Status: Accepted
Access DB: Converted
Archive Volume: BALL NEG BOX 02-2012
Archive Number: Ball 609C - Scan 2220

Steamboat Wharf Road and Try House Point - Bernard



Identifier: 5510
Accession #: 1010
Title: Steamboat Wharf Road and Try House Point - Bernard
Type: Image, Photograph, Negative, Glass Plate Negative
Subject: Places
Description: Notice the two children standing in front of the small structure located just left and below center of the photo.

The building at the left on the point just to the top right of the trees is the Try House for boiling whale oil.

The house on the far right is the Freeman and Vesta Gott house - the Trask house in 2006.

Creator: Neal - George Arthur Neal (1872-1939)

Place: Tremont, Bernard

State: ME

Country: USA

Date: 1900 c.

Source: George A. Neal Collection

Provenance: From a 5 x 7 glass plate - Negative 76 Also in the collection as Mayo II - T-19-0

Rights: No Copyright - United States

Status: Accepted

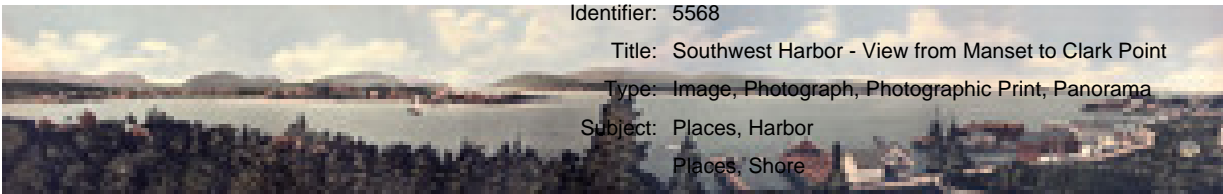
Access DB: Converted

Instructions: Other: See "SWHPL 5510 - INFO 01.jpg" and "SWHPL 5510 - INFO 02.jpg" for information that identifies the buildings in this photo.

Archive Volume: NEAL 1

Archive Number: 115

Southwest Harbor - View from Manset to Clark Point



Identifier: 5568

Title: Southwest Harbor - View from Manset to Clark Point

Type: Image, Photograph, Photographic Print, Panorama

Subject: Places, Harbor

Places, Shore

Creator: Neal - George Arthur Neal (1872-1939)

Place: Southwest Harbor

State: ME

Country: USA

Date: 1905 c.

Source: Charles A. Townsend Collection

Rights: No Copyright - United States

Status: Accepted
Access DB: Unconverted

Alvah D. Rich, Blacksmith Shop



Identifier: 6045
Accession #: 1010
Title: Alvah D. Rich, Blacksmith Shop
Type: Image, Photograph
Subject: Businesses, Blacksmith Business
Description: The signage in this photograph advertises bicycle repairing, bicycle sundries, galvanizing, horse shoeing, carriage work. wood or iron, brazing, tinkering, ship yacht and fancy iron work, and saws filed.

Archivists surmise that one of the men in the photo must be Alvah, but this has not been confirmed.

Creator: Neal - George Arthur Neal (1872-1939)

Place: Tremont

State: ME

Country: USA

Date: 1905 c.

Source: George A. Neal Collection

Provenance: Also in Eleanor R. Mayo Collection of Copies as #T-34-11. Probably glass plate.

Rights: No Copyright - United States

Status: Accepted

Access DB: Converted

Archive Volume: NEAL 1

Archive Number: 119

Crew at the Addison Packing Company, Southwest Harbor



Identifier: 9214

Accession #: 1014

Title: Crew at the Addison Packing Company, Southwest Harbor

Type: Image, Photograph

Subject: People

Transportation, Cycle, Bicycle

Businesses, Cannery Business

Description: The young man at the right of the photograph is probably holding a c. 1914 Sears & Roebuck Peerless bicycle with pneumatic tires.

Place: Southwest Harbor

State: ME

Country: USA

Date: 1914

Rights: No Known Copyright

Status: Accepted

Access DB: Converted

Notes: Photographer unknown

Archive Volume: SWH MIS G&P

The Mountain House - Jacob and Rebecca Carroll and their Children, Southwest Harbor



Identifier: 5906

Title: The Mountain House - Jacob and Rebecca Carroll and their Children, Southwest Harbor

Type: Image, Photograph, Photographic Print

Subject: People

Structures, Dwellings, House

Description: The only known photograph of Jacob and Rebecca Carroll and their family.

"July 18, 1888Pepper came up here [to the Mountain House] Sunday and took a picture of our family group" - The Gertrude Whitmore Carroll Journal, Researched and Compiled by Ralph W. Stanley, p. 11 - 1888-1917.

Left to right:

Sarah Tenney Carroll (1880-1960) - later Mrs. Wilford Howard Kittredge

Nell Rebecca Carroll (1871-1958) - later Mrs. Seth Sprague Thornton

Father - Jacob William Carroll - seated (1830-1899)

William Lloyd Carroll - on Jacob's lap (1884-1971) - later married Margaret Ellen McManus

Grace Clark Carroll (1882-1949) - later Mrs. Roderick Pepper Clark

Gertrude Whitmore Carroll (1873-1917)

John Carroll (1875-1964) - later married Viola Benson Tracy

Fannie "Fan" Edith Carroll (1874-1890)

Alice Carroll (1879-1964) - later Mrs. Fred Eaton Young

Katherine "Kate" Carroll (1877-?) - later Mrs. George Edwin Bacon

Mother - Rebecca Whitmore Lurvey Carroll - seated (1844-1916)

Anna Beatrice Carroll - on Rebecca's lap (1887-1974) - later Mrs.

Carl Edward Kelley

Enoch "Ene" Edwin Lurvey - seated (1868-1929) - later married Lena E. Bridges

Enoch Edwin Lurvey was the son of Rebecca Whitmore Lurvey Carroll and her first husband, Enoch Lurvey Jr.

Creator: Pepper - Charles H. Pepper Jr. (1866-1889)

Place: Southwest Harbor

State: ME

Country: USA

Date: 1888-07-15

Rights: No Copyright - United States

Status: Accepted

Access DB: Converted

Archive Volume: SWH UNKNO

View of the Shorefront at Bar Harbor from the West End Hotel



Identifier: 11770

Accession #: 2094

Title: View of the Shorefront at Bar Harbor from the West End Hotel

Type: Image, Photograph, Photographic Print

Subject: Places, Town

Places, Shore

Description: This photograph was probably from an 1882 series of photographic views of New Hampshire and Maine published by Charles Pollock. The series included four views of Bar Harbor.

Creator: Pollock - Charles Pollock (1828-1900)

Place: Bar Harbor, Eden

State: ME

Country: USA

Date: 1882

Provenance: Gift of Charles and Charlotte Morrill, probably originally from the Library of Congress

Rights: No Copyright - United States

Status: Accepted

Access DB: Converted

Archive Volume: QUARTO

Two Men at J.C. Ralph's Studio & Post Office



Identifier: 5126

Title: Two Men at J.C. Ralph's Studio & Post Office

Type: Image, Photograph

Subject: Places, Town

Structures, Commercial, Store

Description: There are several street lamps visible in the photograph - the one on the right is different from the others. The lamp post on the left is at the corner of Clark Point Road. The building with the overhang beyond it is the Odd Fellows building.

The building on the right is J.C. Ralph's Studio - Optician and Jeweler - and the Post Office. A man is standing in the door of the Post Office and a man standing in front of Ralph's Studio. The photograph was taken soon after John Ralph moved his store and expanded it.

In 1897, the different societies in the village combined to raise funds for street lights. The lamps were bought and placed near those houses whose owners were willing to furnish the kerosene and keep the lamps trimmed and lighted. These lamps did duty until the installation of electricity in the summer of 1917. - Traditions and Records of Southwest Harbor and Somesville, Mount Desert Island, Maine by Mrs. Seth S. Thornton, 1938, p. 124.

Place: Southwest Harbor

State: ME

Country: USA

Date: 1898 c.

Provenance: Courtesy of Elsie Mae Phillips Marshall, Mrs. R.C. Marshall - 1987

Rights: No Known Copyright

Status: Accepted

Access DB: Converted

Circa: 1898 - 1903

Notes: Photographer Unknown

Archive Volume: BALL COPY

Archive Number: 1258 BC

Interior Panorama of 1932 Criterion Theatre



Identifier: 15210

Title: Interior Panorama of 1932 Criterion Theatre

Type: Image, Photograph, Digital Photograph

Subject: Businesses, Theater Business

Description: George Soules photographed the interior of the Criterion from the balcony with a Canon 5D Mark III DSLR and a Canon 24mm tilt/shift lens using available light, which there was little of. To the naked eye, the space does not look nearly this bright.

The first image (angle view) is a four-slice panorama with a 140° field of view. It is a composite of 12 different frames. The second image (straight-on view) is a six-slice panorama with a 190° field of view. It is a composite of 18 different frames. Both images were shot at f/8, ISO 400, with three different exposures for each slice. Exposures ranged from 10 seconds for the main room to 1/25th second for the chandelier.

Creator: Soules - George John Soules

Place: Bar Harbor

State: ME

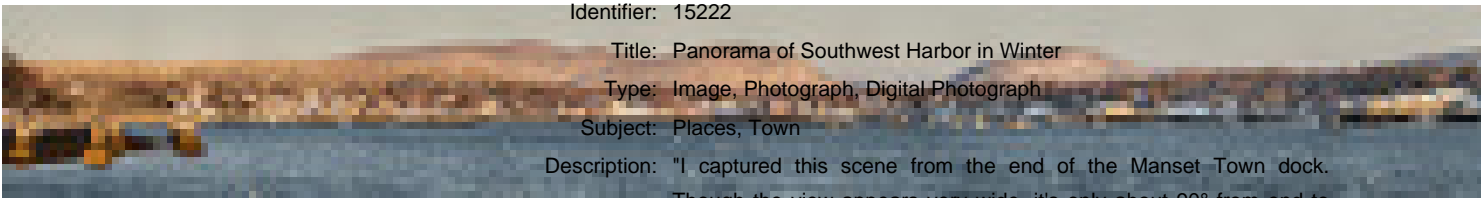
Country: USA

Date: 2016-02-13

Rights: In Copyright

Status: Accepted

Panorama of Southwest Harbor in Winter



Identifier: 15222

Title: Panorama of Southwest Harbor in Winter

Type: Image, Photograph, Digital Photograph

Subject: Places, Town

Description: "I captured this scene from the end of the Manset Town dock. Though the view appears very wide, it's only about 90° from end to end. It seems wider because I shot it with a 200mm lens to get the detail along the shore with minimal water and sky. I stitched the panorama from 17 separate images taken left to right, each frame rotated 5° to the right of the previous one.

Yesterday I saw this same scene while driving around to take the pictures posted here, but when I arrived at this spot the sun was too high and I didn't have my tripod with me. This morning I got up before

dawn and set up my tripod on the snow-covered dock at 6:15 AM. Then I waited in the bitter cold for the sun to rise. Fresh snow that fell last night made the scene even better than it was yesterday. Sometimes it just works out that way. " -- George Soules

Creator: Soules - George John Soules

Place: Southwest Harbor

State: ME

Country: USA

Date: 2014-02-26

Rights: In Copyright

Status: Accepted

View of Bass Harbor from the Underwood Water Tower



Identifier: 15225

Title: View of Bass Harbor from the Underwood Water Tower

Type: Image, Photograph, Negative

Subject: Places, Town

Description: See item 9337 for details about the subjects in this image.

Creator: Kenway - Edward Northwood Kenway (1924-2017)

Place: Tremont, Bass Harbor

State: ME

Country: USA

Date: 1938 c.

Source: Collection of Edward Northwood Kenway

Rights: In Copyright

Status: Accepted

Circa: 1938 - 1940

Notes: In 2016 Northwood described to me the harrowing experience of climbing the water tower to take this picture. -- George Soules

Camera: Kodak Medalist

Media: 620 Roll Film 2.25 x 3.25

The Underwood Canning Factory



Identifier: 15226

Title: The Underwood Canning Factory

Type: Image, Photograph, Negative

Subject: Businesses, Cannery Business

Creator: Kenway - Edward Northwood Kenway (1924-2017)

Place: Tremont, Bass Harbor

State: ME

Country: USA

Source: Collection of Edward Northwood Kenway

Rights: In Copyright

Status: Accepted

Notes: Camera: Kodak Medalist

Media: 620 Roll Film 2.25 x 3.25

Winter View of the Underwood Factory in Bass Harbor from Bernard



Identifier: 15361

Title: Winter View of the Underwood Factory in Bass Harbor from Bernard

Type: Image, Photograph, Digital Photograph

Subject: Businesses, Cannery Business

Places, Harbor

Description: The cannery was housed in the brick building at left (now Hopkins Landing condominiums).

Creator: Soules - George John Soules

Place: Tremont, Bass Harbor

State: ME

Country: USA

Date: 2014-02-19

Rights: In Copyright

Status: Accepted

Ralph Stanley's boat yard late 1980's



Identifier: 15384

Accession #: 1121

Title: Ralph Stanley's boat yard late 1980's

Type: Image, Photograph, Photographic Print

Subject: Businesses, Boatbuilding Business

Description: A contact sheet of 2 1/4 x 2 1/14 color negatives taken, developed, and printed by Ronald Monteleon

Creator: Monteleon - Ronald W. Monteleon

Place: Southwest Harbor

State: ME

Country: USA

Date: 1985 c.

Provenance: Given to the library by Marjorie (Monteleon?) on 2/7/2018

Rights: In Copyright

Status: Accepted

Circa: 1985-1989

Notes: The Archival Master was scanned at 1200 PPI and captures significant detail. Each of the 12 frames could be enlarged to create a full size image.

Dimensions: 8" x 10"

Archive Volume: Box 2016-9