

9 search results from <https://swhpl.digitalarchive.us>

Filters: Tags: zoomable, Date: 2010s, Type: Image, sorted by modified date

Main Street Looking North



Identifier: 12602

Title: Main Street Looking North

Type: Image, Photograph, Digital Photograph

Subject: Places, Town

Creator: Soules - George John Soules

Place: Southwest Harbor

State: ME

Country: USA

Date: 2015-05-03

Rights: In Copyright

Status: Accepted

Access DB: Converted

Instructions: Relate: buildings in photograph

Archive Number: GS 6513

Winter View of the Underwood Factory in Bass Harbor from Bernard



Identifier: 15361

Title: Winter View of the Underwood Factory in Bass Harbor from Bernard

Type: Image, Photograph, Digital Photograph

Subject: Businesses, Cannery Business

Places, Harbor

Description: The cannery was housed in the brick building at left (now Hopkins Landing condominiums).

Creator: Soules - George John Soules

Place: Tremont, Bass Harbor

State: ME

Country: USA

Date: 2014-02-19

Rights: In Copyright

Status: Accepted

Bar Harbor and the Porcupine Islands from the Pulpit Rock Trail, Acadia National Park



Identifier: 15336

Title: Bar Harbor and the Porcupine Islands from the Pulpit Rock Trail, Acadia National Park

Type: Image, Photograph, Digital Photograph

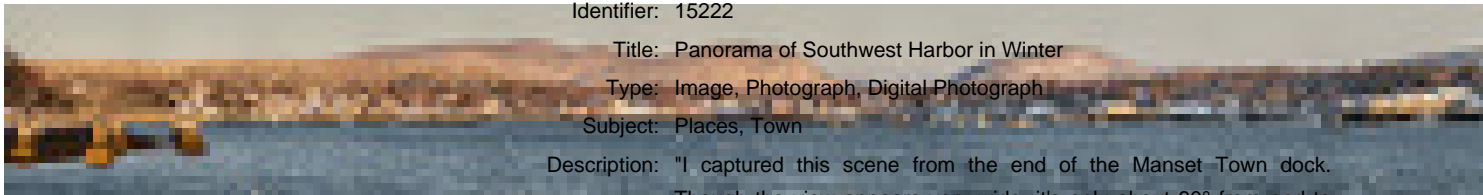
Subject: Places, Mountain

Description: I was inspired to take this photograph by Ballard's image (item 11895) of this same scene. -- George Soules

Creator: Soules - George John Soules

Address: Cadillac Mountain
Place: Acadia National Park
State: ME
Country: USA
Date: 2016-05-18
Rights: In Copyright
Status: Accepted

Panorama of Southwest Harbor in Winter



Identifier: 15222

Title: Panorama of Southwest Harbor in Winter

Type: Image, Photograph, Digital Photograph

Subject: Places, Town

Description: "I captured this scene from the end of the Manset Town dock. Though the view appears very wide, it's only about 90° from end to end. It seems wider because I shot it with a 200mm lens to get the detail along the shore with minimal water and sky. I stitched the panorama from 17 separate images taken left to right, each frame rotated 5° to the right of the previous one.

Yesterday I saw this same scene while driving around to take the pictures posted here, but when I arrived at this spot the sun was too high and I didn't have my tripod with me. This morning I got up before dawn and set up my tripod on the snow-covered dock at 6:15 AM. Then I waited in the bitter cold for the sun to rise. Fresh snow that fell last night made the scene even better than it was yesterday. Sometimes it just works out that way. " -- George Soules

Creator: Soules - George John Soules

Place: Southwest Harbor

State: ME

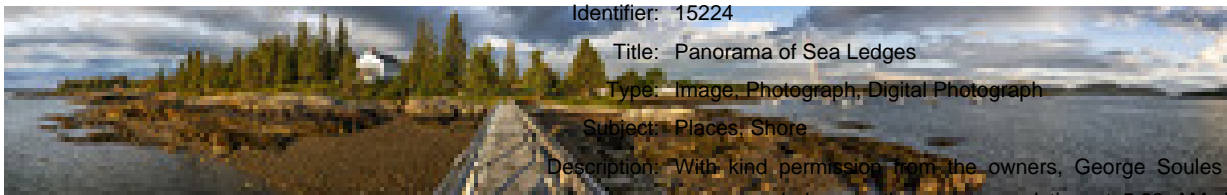
Country: USA

Date: 2014-02-26

Rights: In Copyright

Status: Accepted

Panorama of Sea Ledges



Identifier: 15224

Title: Panorama of Sea Ledges

Type: Image, Photograph, Digital Photograph

Subject: Places, Shore

Description: With kind permission from the owners, George Soules made this panorama below on the summer solstice at 5:23 AM. He used a Canon 5D Mark III digital SLR camera and a Canon 45mm f/2.8 tilt/shift lens shooting 1/125 sec, f/5.6 at ISO 100. The pano is a combination of 16 images stitched together to capture a view of approximately 270°.


Creator: Soules - George John Soules

Address: Shore Road

Place: Southwest Harbor, Manset

State: ME
Country: USA
Date: 2014-06-15
Rights: In Copyright
Status: Accepted

Interior Panorama of 1932 Criterion Theatre



Identifier: 15210
Title: Interior Panorama of 1932 Criterion Theatre
Type: Image, Photograph, Digital Photograph
Subject: Businesses, Theater Business
Description: George Soules photographed the interior of the Criterion from the balcony with a Canon 5D Mark III DSLR and a Canon 24mm tilt/shift lens using available light, which there was little of. To the naked eye, the space does not look nearly this bright.

The first image (angle view) is a four-slice panorama with a 140° field of view. It is a composite of 12 different frames. The second image (straight-on view) is a six-slice panorama with a 190° field of view. It is a composite of 18 different frames. Both images were shot at f/8, ISO 400, with three different exposures for each slice. Exposures ranged from 10 seconds for the main room to 1/25th second for the chandelier.

Creator: Soules - George John Soules
Place: Bar Harbor
State: ME
Country: USA
Date: 2016-02-13
Rights: In Copyright
Status: Accepted

Second Masonic Hall Building and Sawyer's Specialties



Identifier: 12613
Title: Second Masonic Hall Building and Sawyer's Specialties
Type: Image, Photograph, Digital Photograph
Subject: Businesses, Store Business
Structures, Commercial, Store
Creator: Soules - George John Soules
Address: 353 Main Street
Place: Southwest Harbor
State: ME
Country: USA
Date: 2015-05-30
Rights: In Copyright
Status: Accepted
Access DB: Converted
Archive Number: GS 6831

Main Street Looking South



Identifier: 12600

Title: Main Street Looking South

Type: Image, Photograph, Digital Photograph

Subject: Places, Town

Description: On the left is McEachern & Hutchins Hardware Store and the Second Masonic Hall. The right side of the street (from near to far) shows the corner of the wall in front of the Southwest Harbor Public Library, Little Notch Pizza and part of Sawyer's Market in the Lawler Building, the First National Bank, and the Carroll Building.

Creator: Soules - George John Soules

State: ME

Country: USA

Date: 2015-04-19

Rights: In Copyright

Status: Accepted

Access DB: Converted

Archive Number: GS 6205

Aerial image of Southwest Harbor, Clark Point Area, and Greening Island



Identifier: 12583

Title: Aerial image of Southwest Harbor, Clark Point Area, and Greening Island

Type: Image, Photograph

Subject: Places, Town

Places, Harbor

Description: This photograph was taken from Freeman Ridge. Compare this photograph to SWHPL 5220 for a view of the same scene circa 1888 - 1897.

The library is most grateful to photographer Rogier van Bakel of Eager Eye Photo, who came with his quad-copter mounted camera from Somesville to volunteer his time and expertise to make a companion piece to our circa 1888 photograph of Clark Point.

Creator: Bakel - Rogier van Bakel, Eager Eye Photo

Place: Southwest Harbor

State: ME

Country: USA

Date: 2015-05-07

Rights: In Copyright

Status: Accepted

Access DB: Converted

Archive Number: ROGIER DJI00104