

33 search results from <https://swhpl.digitalarchive.us>

Filters: Tags: zoomable, Subject: Places, Type: Image, sorted by Address

Bar Harbor and the Porcupine Islands from the Pulpit Rock Trail, Acadia National Park



Identifier: 11895

Title: Bar Harbor and the Porcupine Islands from the Pulpit Rock Trail,
Acadia National Park

Type: Image, Photograph, Negative

Subject: Places, Mountain

Description: At the summit of Cadillac mountain.

Creator: Ballard - Willis Humphreys Ballard (1906-1980)

Address: Cadillac Mountain

Place: Acadia National Park

State: ME

Country: USA

Date: 1935-10

Source: W.H. Ballard Collection

Provenance: Scanned from Ballard negative. The library is grateful to Don Lenahan for identifying the exact location of Pulpit Rock and drawing the map.

Rights: In Copyright


Status: Accepted

Access DB: Converted

Archive Volume: BALL NEG BOX 04-2012

Archive Number: Ball 184 - Scan 2855

Bar Harbor and the Porcupine Islands from the Pulpit Rock Trail, Acadia National Park



Identifier: 15336

Title: Bar Harbor and the Porcupine Islands from the Pulpit Rock Trail,
Acadia National Park

Type: Image, Photograph, Digital Photograph

Subject: Places, Mountain

Description: I was inspired to take this photograph by Ballard's image (item 11895) of this same scene. -- George Soules

Creator: Soules - George John Soules

Address: Cadillac Mountain

Place: Acadia National Park

State: ME

Country: USA

Date: 2016-05-18

Rights: In Copyright

Status: Accepted

Buoy Depot on Clark Point at Old Steamboat Wharf Site



Identifier: 6294

Title: Buoy Depot on Clark Point at Old Steamboat Wharf Site

Type: Image, Photograph

Subject: Places

Description: Aerial view of the United States Coast Guard Light House Service Buoy Depot, now referred to as the Aids to Navigation Team.

Creator: United States Coast Guard

Address: 184 Clark Point Road

Place: Southwest Harbor

State: ME

Country: USA

Date: 1945 c.

Source: Courtesy of United States Coast Guard Photograph - 1st Coast Guard District

Provenance: Courtesy of Sam Beal

Rights: No Known Copyright

Status: Accepted

Access DB: Converted

Instructions: Metadata: Fill in Description

Notes: SEE - SCANNING - INFO PICS FILES

Lunt's Harbor



Identifier: 6073

Accession #: 1010

Title: Lunt's Harbor

Type: Image, Photograph

Subject: Places, Harbor

Description: Notice the three women in hats and dresses near the center of the photograph.

Creator: Neal - George Arthur Neal (1872-1939)

Address: Lunt's Harbor

Place: Frenchboro

State: ME

Country: USA

Date: 1900 c.

Source: George A. Neal Collection

Rights: No Copyright - United States

Status: Accepted

Access DB: Converted

Circa: 1900 - 1905

Notes: Access said "CRM - COPY ORDER FIELD - FIND ROCKBOUND PARADISE AND COPY IT INTO COPY ORDERS FIELD"

Archive Volume: NEAL 2

Archive Number: 147

Ernest T. Richardson's Maplewood Lunch and Tourist Camps



Identifier: 12052

Title: Ernest T. Richardson's Maplewood Lunch and Tourist Camps

Type: Image, Photograph, Negative

Subject: Places, Camp

Structures, Commercial, Lodging, Motel

Description: Automobiles:

Far left 1931 Packard Coupe

Middle 1933 or 1934 Ford 2 Door Sedan

Right 1934 Hudson Sedan

Creator: Ballard - Willis Humphreys Ballard (1906-1980)

Address: 1281 Main Street (Route 102)

State: ME

Country: USA

Date: 1935-09-02

Source: W.H. Ballard Collection

Provenance: Ballard Show 2013 - 02-A

Rights: In Copyright

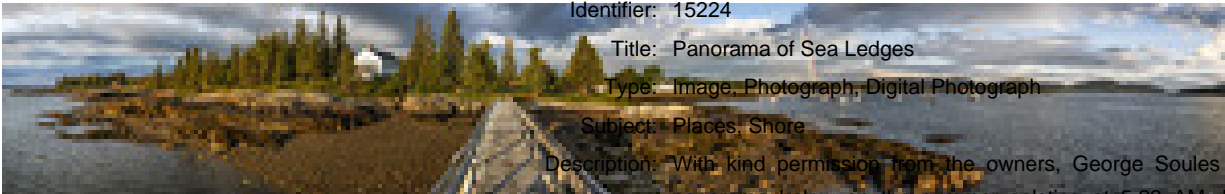
Status: Accepted

Access DB: Converted

Archive Volume: BALL NEG BOX 04-2012

Archive Number: Ball 170 - Scan 2850

Panorama of Sea Ledges



Identifier: 15224

Title: Panorama of Sea Ledges

Type: Image, Photograph, Digital Photograph

Subject: Places, Shore

Description: With kind permission from the owners, George Soules made this panorama below on the summer solstice at 5:23 AM. He used a Canon 5D Mark III digital SLR camera and a Canon 45mm f/2.8 tilt/shift lens shooting 1/125 sec, f/5.6 at ISO 100. The pano is a combination of 16 images stitched together to capture a view of approximately 270°.

Creator: Soules - George John Soules

Address: Shore Road

Place: Southwest Harbor, Manset

State: ME

Country: USA

Date: 2014-06-15

Rights: In Copyright

Status: Accepted

Buildings on Shore Road in Manset



Identifier: 10671

Title: Buildings on Shore Road in Manset

Type: Image, Photograph, Picture Postcard, Real Photo

Subject: Places

Publisher: Eastern Illustrating & Publishing Company

Place: Southwest Harbor, Manset

State: ME

Country: USA

Source: Collection of Frank Dunton

Provenance: Courtesy of Jennie Jordan Cline.

Rights: No Known Copyright

Status: Accepted

Access DB: Converted

Instructions: Other: See "SWHPL 10671 B - INFO.jpg" and "SWHPL 10671 B - INFO.jpg" for information identifying the subjects in this image.

Fleet of Offshore Fishing Schooners - The Mackerel Fleet in Southwest Harbor, Maine

Identifier: 5090

Accession #: 1010



Title: Fleet of Offshore Fishing Schooners - The Mackerel Fleet in Southwest Harbor, Maine

Type: Image, Photograph

Subject: Places, Harbor

Vessels, Ship, Sailing Ship, Schooner

Description: The view is from the Pemetic Hotel (The Castle) and, on the Southwest Harbor side, shows the Clarence Clark (Ellsbert/Heilaka) house left foreground.

The long roofed building in the center, next to the harbor, a bowling alley after World War II - currently the Hamilton Marine building.

The building on the right with the striped roof is the firm of Clark & Parker/Manset Marine Supply Co./ and the Oceanarium since 1979. The Oceanarium is the oldest commercial building on Clark Point - the only one extant except the Clarence Clark House.

The Manset shore is in the background with discernible landmarks, including the Manset Union Church, the Stanley wharf, the early Stanley House and numerous commercial buildings on the Shore Road. There are about 30 schooners visible in the harbor and tied up at the wharves.

- Identifications by Meredith Hutchins - 2006

Creator: Neal - George Arthur Neal (1872-1939)

Place: Southwest Harbor

State: ME

Country: USA

Date: 1895 c.

Source: George A. Neal Collection

Provenance: A contact print made from a 1944 negative by W.H. Ballard from a post card. Negative #293BC. Negative in Neal Box #3. The original print was made by George A. Neal #261.

Rights: No Copyright - United States

Status: Accepted

Access DB: Converted

Notes: SWHPL 5604 and 5090 were made from the same original Neal photograph circa 1895. 5604 is a copy published in an old newspaper and with a date for the picture of 1904. 5090 is a clear photograph and, therefore, a better view, but 5604 shows a little bit more of the harbor and boats on the right than does 5090.

See Photograph #5524 for another view of the fleet in the harbor.

Archive Volume: NEAL 3

Archive Number: 261

Aerial image of Southwest Harbor, Clark Point Area, and Greening Island



Identifier: 12583

Title: Aerial image of Southwest Harbor, Clark Point Area, and Greening Island

Type: Image, Photograph

Subject: Places, Town

Places, Harbor

Description: This photograph was taken from Freeman Ridge. Compare this photograph to SWHPL 5220 for a view of the same scene circa 1888 - 1897.

The library is most grateful to photographer Rogier van Bakel of Eager Eye Photo, who came with his quad-copter mounted camera from Somesville to volunteer his time and expertise to make a companion piece to our circa 1888 photograph of Clark Point.

Creator: Bakel - Rogier van Bakel, Eager Eye Photo

Place: Southwest Harbor

State: ME

Country: USA

Date: 2015-05-07

Rights: In Copyright

Status: Accepted

Access DB: Converted

Archive Number: ROGIER DJI00104

Main Street Looking South



Identifier: 12600

Title: Main Street Looking South

Type: Image, Photograph, Digital Photograph

Subject: Places, Town

Description: On the left is McEachern & Hutchins Hardware Store and the Second Masonic Hall. The right side of the street (from near to far) shows the corner of the wall in front of the Southwest Harbor Public Library, Little Notch Pizza and part of Sawyer's Market in the Lawler Building, the First National Bank, and the Carroll Building.

Creator: Soules - George John Soules

State: ME

Country: USA

Date: 2015-04-19

Rights: In Copyright

Status: Accepted

Access DB: Converted

Archive Number: GS 6205

Main Street Looking North



Identifier: 12602

Title: Main Street Looking North

Type: Image, Photograph, Digital Photograph

Subject: Places, Town

Creator: Soules - George John Soules

Place: Southwest Harbor

State: ME

Country: USA

Date: 2015-05-03

Rights: In Copyright

Status: Accepted

Access DB: Converted

Instructions: Relate: buildings in photograph

Archive Number: GS 6513

The Bar Harbor Fire - View of Damaged Trees at Sand Beach



Identifier: 12142

Title: The Bar Harbor Fire - View of Damaged Trees at Sand Beach

Type: Image, Photograph

Subject: Places, Shore

Creator: Ballard - Willis Humphreys Ballard (1906-1980)

Place: Acadia National Park

State: ME

Country: USA

Date: 1954-08-18

Source: W.H. Ballard Collection

Rights: In Copyright

Status: Accepted
Access DB: Converted
Archive Volume: BALL NEG BOX 03-2012
Archive Number: Ball 761 - Scan 2504

Champlain Society Members at Camp Pemetic



Identifier: 9494
Title: Champlain Society Members at Camp Pemetic
Type: Image, Photograph
Subject: People
Places, Camp
Description: From Left to Right:

Samuel Atkins Eliot II (1862-1950) - Meteorologist & "Hunter" - 17 years old in 1880. Samuel was the brother of Charles Eliot

George Bradford Dunbar (1860-1929) - "Hunter" - 20 years old in 1880 - holding saw and hatchet. George was brother to William Dunbar.

John Lathrop Wakefield (1859-1949) - Botanist - 20 years old in 1880. John was brother to Frank Mortimer Wakefield and a first cousin of Edward and Henry Rand.

Charles Eliot (1859-1897) - Director - 20 years old in 1880 - with sunglasses.

William Harrison Dunbar (1862-?) - "Hunter"- 17 years old in 1880. William and George Dunbar were brothers.

William is carrying a vasculum for collecting botanical specimens.

Orrin A. Donnell (1859-1942) - Seaman - 21 years old in 1880 - standing with oar.

Ernest Lovering (1859-1932) - "Hunter"- 20 years old in 1880.

vas-cu-lum

n. (pl. -la) Bot. a collecting box for plants, typically in the form of a flattened cylindrical metal case with a lengthwise opening, carried by a shoulder strap. - "vasculum." The Oxford Pocket Dictionary of Current English. 2009. Encyclopedia.com. (March 16, 2010). <http://www.encyclopedia.com/doc/1O999-vasculum.html>.

To see what a vasculum looks like see Item 5316.

Creator: Slade - Marshall Perry Slade (1861-1950)
Place: Mount Desert
State: ME
Country: USA
Date: 1880

Source: Collection of Nan Eliot Lincoln

Provenance: Courtesy of Nan Eliot Lincoln See SWHPL 9494 A for the inscription on the back of the photograph.

Rights: In Copyright

Status: Accepted

Access DB: Converted

Instructions: Relate: people in photo - Dunbar, Dunbar, Donnell, Lovering

View from Manset Town Dock to Clark Point



Identifier: 5506

Title: View from Manset Town Dock to Clark Point

Type: Image, Photograph

Subject: Places, Harbor

Structures, Transportation, Marine Landing, Dock

Description: The house on the left is the Tyson-Madeira house and dock.

Creator: Weaver - Miles Waverly Weaver (1923-2014)

Place: Southwest Harbor

State: ME

Country: USA

Date: 1987

Provenance: Widelux 35 mm camera with cloud filter - Kodak Plus X film.

Rights: In Copyright

Status: Accepted

Access DB: Converted

Archive Volume: SWH UNKNO

The Clark Point Area and Greening Island from Freeman Ridge



Identifier: 5220

Title: The Clark Point Area and Greening Island from Freeman Ridge

Type: Image, Photograph

Subject: Places, Harbor

Places, Town

Description: "From high on Freeman's Hill, one can view the development on Clark Point, an area once owned by the island's first minister, Ebinazer Eaton. Deacon Clark's hostelry and the William Underwood & Company spurred development on this point. Many of the residences belong to Clark family members. Storekeepers and tradesmen drawn to the area for work were settling here as well. Far off in the distance, the towers of Robert Kaighn's elaborate 1892 summer cottage signal the beginnings of the summer colony." - Mount Desert Island - Somesville, Southwest Harbor, and Northeast Harbor by Earle G. Shettleworth Jr. and Lydia B. Vandenbergh - Images of America Series, p. 52 - 2001

Compare this image to item 12583 for a contemporary view of the same scene.

Place: Southwest Harbor

State: ME

Country: USA

Date: 1888 c.

Provenance: Courtesy of R.P. Clark Also in the collection in Ballard Collection - 4 X 5 copy neg on safety film by Ballard. From Postcard. Orig? C-1900. SW and Clark Point area from Freeman Ridge. BALL NEG BOX 04-2011 Ball 386 - Scan 1672

Rights: No Copyright - United States

Status: Accepted

Access DB: Converted

Circa: 1888 - 1897

Notes: Photographer unknown

Archive Volume: BALL NEG BOX 04-2011

Archive Number: Ball 386 - Scan 1672

Lawn Tennis at the Island House



Identifier: 5924

Title: Lawn Tennis at the Island House

Type: Image, Photograph

Subject: Places

Description: The view is toward the head of Southwest Harbor.

The house in the far background at the extreme left is the James E. Robinson house, which then occupied what is now 410 Main Street in Southwest Harbor Map 3 Lot 44 MHPC #405-0145. The building to its right in the photograph is the Farnsworth Store.

The house in the foreground right - behind the tennis players is:
Joseph Gilman Parker Jr. House
ME SWH Clark Point Road - 114

The tennis players were most probably guests at the Island House across Clark Point Road from where they are playing on its lawn.

Place: Southwest Harbor

State: ME

Country: USA

Rights: No Known Copyright

Status: Accepted

Access DB: Converted

Notes: Photographer unknown

Archive Volume: SWH UNKNO

The Manset Shore



Identifier: 6152

Title: The Manset Shore

Type: Image, Photograph

Subject: Places, Town

Description: The Stanley House is visible in the background. The women on the street are shown with shirtwaists and long skirts.

"Before the days of summer boarders, Manset, shown here, was the hub of Southwest Harbor. The only post office south of Somesville lay in this corridor, along with the customs house and shipbuilding and fishing operations. Seen here is William Ward's house, right, overlooking his wharf on the shore, which housed his store and bowling alley. The adjacent wharf is where John L. Stanley operated his ice and fisheries businesses, and Lewis Newman's meat market lies further at the left." - Mount Desert Island - Somesville, Southwest Harbor, and Northeast Harbor by Earle G. Shettleworth Jr. and Lydia B. Vandenberg - Images of America Series, p. 58 - 2001

Place: Southwest Harbor, Manset

State: ME

Country: USA

Source: Ralph Warren Stanley Collection

Provenance: Photograph Gift of Ralph Warren Stanley.

Rights: No Known Copyright

Status: Accepted

Access DB: Converted

Instructions: Other: See "SWHPL 6152 - INFO A.jpg", "SWHPL 6152 - INFO B.jpg" and "SWHPL 6152 AND SEE 11118 - INFO.jpg" for information identifying subjects in this image.

The Haynes Point Area on the Manset Shore



Identifier: 6156

Title: The Haynes Point Area on the Manset Shore

Type: Image, Photograph

Subject: Places, Shore

Description: The photograph was probably taken from the Stanley House.

The grey shingled building with sagging roof on the front left is Albert Bartlett's sail loft.

The building to the left of the horizontally striped building is James Parker's fish shed.

The mansard roofs of Ocean House Hotel and Cottage are visible just under the horizon.

The photograph shows the Durgain shed and James Parker's Wharf.

Place: Southwest Harbor, Manset

State: ME

Country: USA

Source: Ralph Warren Stanley Collection

Provenance: Photograph Gift of Ralph Warren Stanley.

Rights: No Known Copyright

Status: Accepted

Access DB: Converted

Aerial View - Building the Stone Causeway at Deacon's Cove on Clark Point



Identifier: 9737

Title: Aerial View - Building the Stone Causeway at Deacon's Cove on Clark Point

Type: Image, Photograph

Subject: Places

Description: Left scow was Lyle Newmans scow.
Right scow was Harvard Beals scow.

Place: Southwest Harbor

State: ME

Country: USA

Date: 1937 c.

Provenance: Gift to the SWHPL from Steve Hudson - 2008 This large photograph was scanned in 6 pieces and digitally reassembled for study of Clark Point circa 1930. Photographic imperfections are obvious, but do not interfere with the size, shape and placement of buildings and landmarks.

Rights: Copyright Undetermined

Status: Accepted

Access DB: Converted

Instructions: Metadata: Fill in Description

Relate: other buildings in photo

Other: identify which boats are Beal and Newman

Notes: SEE - SCANNING - INFO PICS FILES

File "SWHPL 9737 - INFO.jpg" contains a draft annotation identifying the buildings in this photo.

Photographer unknown

Archive Volume: FRAMED

Aerial View of Bernard, Maine



Identifier: 11490

Title: Aerial View of Bernard, Maine

Type: Image, Photograph

Subject: Places, Town

Description: Shows the area around Columbia Avenue.

Place: Tremont, Bernard

State: ME

Country: USA

Date: 1972 c.

Source: Collection of Margo Harkins Stanley

Provenance: Courtesy of Margo Stanley, Mrs. Stephen Wayne Stanley

Rights: No Known Copyright

Status: Accepted

Access DB: Converted

Notes: Photographer unknown

Buildings on the Shore Road in Manset



Identifier: 6079

Accession #: 1010

Title: Buildings on the Shore Road in Manset

Type: Image, Photograph

Subject: Places, Town

Creator: Neal - George Arthur Neal (1872-1939)

Place: Southwest Harbor, Manset

State: ME

Country: USA

Date: 1900 c.

Source: George A. Neal Collection

Rights: No Copyright - United States

Status: Accepted

Access DB: Converted

Instructions: Other: See "SWHPL 6079 - INFO.jpg" for information identifying the subjects in this image.

Relate: building in above file.

Archive Volume: NEAL 2

Archive Number: 155

Buildings on Shore Road, Manset, from Water



Identifier: 6117

Accession #: 1010

Title: Buildings on Shore Road, Manset, from Water

Type: Image, Photograph

Subject: Places, Shore

Places, Town

Description: There are six major buildings along the shore. Left to right:

Two and a half story building on left with long front walk is now Hinckley Yacht Brokerage - 130 Shore Road.

Building to the right of it with sign says, "Ship Work" - now a residence at 119 Shore Road. It now has an addition on the right.

Fourth building from the left has a sign, "Portland Liquid Paint."

The steeple on the Manset Union Church is visible on the horizon between the fourth and fifth building from the left.

Fifth building from the left has a hammock on the front porch.

Creator: Neal - George Arthur Neal (1872-1939)

Place: Southwest Harbor

State: ME

Country: USA

Date: 1900 c.

Source: George A. Neal Collection

Provenance: Also in the collection as Mayo 1 - T-3-11

Rights: No Copyright - United States

Status: Accepted

Access DB: Converted

Instructions: Other: see "SWHPL 6117 A - INFO.jpg" and "SWHPL 6117 B - INFO.jpg" for information identifying the subjects in this image.

Archive Volume: NEAL 3

Archive Number: 199

Schooner Fred C. Holden in Bass Harbor Passing the Shore at Bernard



Identifier: 9184

Title: Schooner Fred C. Holden in Bass Harbor Passing the Shore at Bernard

Type: Image, Photograph

Subject: Places, Harbor

Vessels, Ship, Sailing Ship, Schooner

Description: View from Bass Harbor to Bernard.

Creator: Neal - George Arthur Neal (1872-1939)

Place: Tremont, Bernard

State: ME

Country: USA

Date: 1900 c.

Source: George A. Neal Collection

Rights: No Copyright - United States

Status: Accepted

Access DB: Converted

Instructions: Other: Access says RS thinks the photo was from 1896.

Notes: Ballard copy

Archive Number: M-013

The Dolliver Brothers Cleaning Fish at Seawall



Identifier: 5063

Accession #: 1015

Title: The Dolliver Brothers Cleaning Fish at Seawall

Type: Image, Photograph, Photographic Print, Albumen Print

Subject: People

Places, Shore

Description: Edward T. Dolliver and William H. Dolliver

Creator: Rand - Henry Lathrop Rand (1862-1945)

Place: Southwest Harbor, Manset

State: ME

Country: USA

Date: 1892-08-18

Source: Henry L. Rand Collection

Rights: No Copyright - United States

Status: Accepted

Access DB: Converted

Archive Volume: RAND 5

Archive Number: 566

Bar Harbor and Mountains from Bar Island



Identifier: 7700

Title: Bar Harbor and Mountains from Bar Island

Type: Image, Photograph

Subject: Places, Harbor

Places, Town

Description: Shows the old Eastern Yacht Club Pier, later the Bar Harbor Reading Room Pier. Also shows the Shore Club, later the Mount Desert Reading Room.

Creator: Ballard - Willis Humphreys Ballard (1906-1980)

Place: Bar Harbor

State: ME

Country: USA

Date: 1936-08

Source: W.H. Ballard Collection

Rights: In Copyright

Status: Accepted

Access DB: Converted

Archive Volume: BALL NEG BOX 04-2012

Archive Number: Ball 2872 - Scan 206

Main Street, Southwest Harbor - View South from Pemetic School Sidewalk



Identifier: 7858

Title: Main Street, Southwest Harbor - View South from Pemetic School Sidewalk

Type: Image, Photograph

Subject: Places, Town

Creator: Ballard - Willis Humphreys Ballard (1906-1980)

Place: Southwest Harbor

State: ME

Country: USA

Date: 1951-10-20

Provenance: Ballard Show 2013 - 03-A.

Rights: In Copyright

Status: Accepted

Access DB: Converted

Archive Volume: BALL NEG BOX 04-2011

Archive Number: Ball 2-289 - Scan 1040

Steamboat Wharf Road and Try House Point - Bernard



Identifier: 5510

Accession #: 1010

Title: Steamboat Wharf Road and Try House Point - Bernard

Type: Image, Photograph, Negative, Glass Plate Negative

Subject: Places

Description: Notice the two children standing in front of the small structure located just left and below center of the photo.

The building at the left on the point just to the top right of the trees is the Try House for boiling whale oil.

The house on the far right is the Freeman and Vesta Gott house - the Trask house in 2006.

Creator: Neal - George Arthur Neal (1872-1939)

Place: Tremont, Bernard

State: ME

Country: USA

Date: 1900 c.

Source: George A. Neal Collection

Provenance: From a 5 x 7 glass plate - Negative 76 Also in the collection as Mayo II - T-19-0

Rights: No Copyright - United States

Status: Accepted

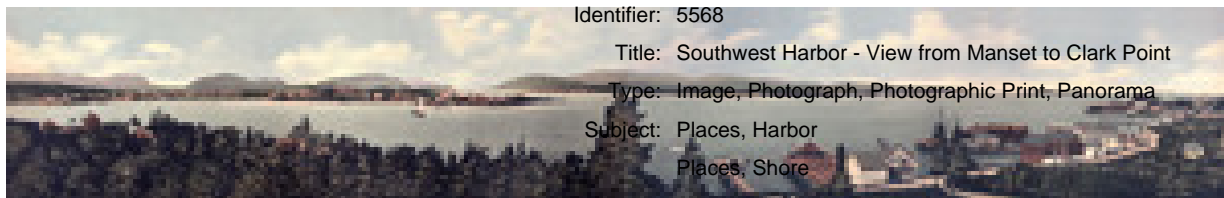
Access DB: Converted

Instructions: Other: See "SWHPL 5510 - INFO 01.jpg" and "SWHPL 5510 - INFO 02.jpg" for information that identifies the buildings in this photo.

Archive Volume: NEAL 1

Archive Number: 115

Southwest Harbor - View from Manset to Clark Point



Identifier: 5568

Title: Southwest Harbor - View from Manset to Clark Point

Type: Image, Photograph, Photographic Print, Panorama

Subject: Places, Harbor

Places, Shore

Creator: Neal - George Arthur Neal (1872-1939)

Place: Southwest Harbor

State: ME

Country: USA

Date: 1905 c.

Source: Charles A. Townsend Collection

Rights: No Copyright - United States

Status: Accepted

Access DB: Unconverted

View of the Shorefront at Bar Harbor from the West End Hotel



Identifier: 11770

Accession #: 2094

Title: View of the Shorefront at Bar Harbor from the West End Hotel

Type: Image, Photograph, Photographic Print

Subject: Places, Town

Places, Shore

Description: This photograph was probably from an 1882 series of photographic views of New Hampshire and Maine published by Charles Pollock. The series included four views of Bar Harbor.

Creator: Pollock - Charles Pollock (1828-1900)

Place: Bar Harbor, Eden

State: ME

Country: USA

Date: 1882

Provenance: Gift of Charles and Charlotte Morrill, probably originally from the Library of Congress

Rights: No Copyright - United States

Status: Accepted

Access DB: Converted

Archive Volume: QUARTO

Two Men at J.C. Ralph's Studio & Post Office



Identifier: 5126

Title: Two Men at J.C. Ralph's Studio & Post Office

Type: Image, Photograph

Subject: Places, Town

Structures, Commercial, Store

Description: There are several street lamps visible in the photograph - the one on the right is different from the others. The lamp post on the left is at the corner of Clark Point Road. The building with the overhang beyond it is the Odd Fellows building.

The building on the right is J.C. Ralph's Studio - Optician and Jeweler - and the Post Office. A man is standing in the door of the Post Office and a man standing in front of Ralph's Studio. The photograph was taken soon after John Ralph moved his store and expanded it.

In 1897, the different societies in the village combined to raise funds for street lights. The lamps were bought and placed near those houses whose owners were willing to furnish the kerosene and keep the lamps trimmed and lighted. These lamps did duty until the installation of electricity in the summer of 1917. - Traditions and Records of Southwest Harbor and Somesville, Mount Desert Island, Maine by Mrs. Seth S. Thornton, 1938, p. 124.

Place: Southwest Harbor

State: ME

Country: USA

Date: 1898 c.

Provenance: Courtesy of Elsie Mae Phillips Marshall, Mrs. R.C. Marshall - 1987

Rights: No Known Copyright

Status: Accepted

Access DB: Converted

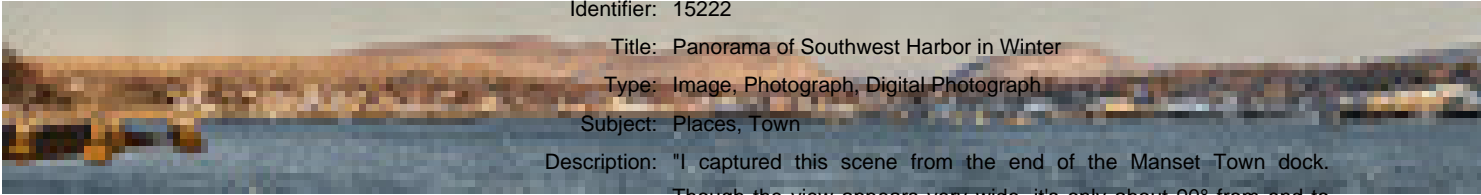
Circa: 1898 - 1903

Notes: Photographer Unknown

Archive Volume: BALL COPY

Archive Number: 1258 BC

Panorama of Southwest Harbor in Winter



Identifier: 15222

Title: Panorama of Southwest Harbor in Winter

Type: Image, Photograph, Digital Photograph

Subject: Places, Town

Description: "I captured this scene from the end of the Manset Town dock. Though the view appears very wide, it's only about 90° from end to end. It seems wider because I shot it with a 200mm lens to get the detail along the shore with minimal water and sky. I stitched the panorama from 17 separate images taken left to right, each frame rotated 5° to the right of the previous one.

Yesterday I saw this same scene while driving around to take the pictures posted here, but when I arrived at this spot the sun was too high and I didn't have my tripod with me. This morning I got up before dawn and set up my tripod on the snow-covered dock at 6:15 AM. Then I waited in the bitter cold for the sun to rise. Fresh snow that fell last night made the scene even better than it was yesterday. Sometimes it just works out that way. " -- George Soules

Creator: Soules - George John Soules

Place: Southwest Harbor

State: ME

Country: USA

Date: 2014-02-26

Rights: In Copyright

Status: Accepted

View of Bass Harbor from the Underwood Water Tower



Identifier: 15225

Title: View of Bass Harbor from the Underwood Water Tower

Type: Image, Photograph, Negative

Subject: Places, Town

Description: See item 9337 for details about the subjects in this image.

Creator: Kenway - Edward Northwood Kenway (1924-2017)

Place: Tremont, Bass Harbor

State: ME

Country: USA

Date: 1938 c.

Source: Collection of Edward Northwood Kenway

Rights: In Copyright

Status: Accepted

Circa: 1938 - 1940

Notes: In 2016 Northwood described to me the harrowing experience of climbing the water tower to take this picture. -- George Soules

Camera: Kodak Medalist

Media: 620 Roll Film 2.25 x 3.25

Winter View of the Underwood Factory in Bass Harbor from Bernard



Identifier: 15361

Title: Winter View of the Underwood Factory in Bass Harbor from Bernard

Type: Image, Photograph, Digital Photograph

Subject: Businesses, Cannery Business

Places, Harbor

Description: The cannery was housed in the brick building at left (now Hopkins Landing condominiums).

Creator: Soules - George John Soules

Place: Tremont, Bass Harbor

State: ME

Country: USA

Date: 2014-02-19

Rights: In Copyright

Status: Accepted