

169 search results from <https://swhpl.digitalarchive.us>

Filters: Type: is exactly 'Image, Photograph, Digital Photograph', sorted by Creator

Placentia Island from Offshore



Identifier: 16412

Title: Placentia Island from Offshore

Type: Image, Photograph, Digital Photograph

Subject: Places, Island

Creator: Blanchard - Peter Parrott Blanchard III (1951-2022)

Place: Frenchboro, Placentia Island

State: ME

Country: USA

Date: 2007

Source: The Arthur Millis and Leone Marie (Wemmert) Kellam Collection

Rights: In Copyright - Non-Commercial Use Permitted

Status: Accepted

Archive Volume: 008.3

Archive Number: KELL 103

Placentia Island from Offshore



Identifier: 16413

Title: Placentia Island from Offshore

Type: Image, Photograph, Digital Photograph

Subject: Places, Island

Creator: Blanchard - Peter Parrott Blanchard III (1951-2022)

Place: Frenchboro, Placentia Island

State: ME

Country: USA

Date: 2007

Source: The Arthur Millis and Leone Marie (Wemmert) Kellam Collection


Rights: In Copyright - Non-Commercial Use Permitted

Status: Accepted

Archive Volume: 008.3

Archive Number: KELL 104

Placentia Island from Offshore



Identifier: 16414

Title: Placentia Island from Offshore

Type: Image, Photograph, Digital Photograph

Subject: Places, Island

Creator: Blanchard - Peter Parrott Blanchard III (1951-2022)

Place: Frenchboro, Placentia Island

State: ME

Country: USA

Date: 2007

Source: The Arthur Millis and Leone Marie (Wemmert) Kellam Collection

Rights: In Copyright - Non-Commercial Use Permitted

Status: Accepted

Archive Volume: 008.3

Archive Number: KELL 105

Placentia Island from Offshore



Identifier: 16415

Title: Placentia Island from Offshore

Type: Image, Photograph, Digital Photograph

Subject: Places, Island

Creator: Blanchard - Peter Parrott Blanchard III (1951-2022)

Place: Frenchboro, Placentia Island

State: ME

Country: USA

Date: 2007

Source: The Arthur Millis and Leone Marie (Wemmert) Kellam Collection

Rights: In Copyright - Non-Commercial Use Permitted

Status: Accepted

Archive Volume: 008.3

Archive Number: KELL 106

"The Lone Pine" on Placentia Island from Offshore



Identifier: 16416

Title: "The Lone Pine" on Placentia Island from Offshore

Type: Image, Photograph, Digital Photograph

Subject: Places, Island

Creator: Blanchard - Peter Parrott Blanchard III (1951-2022)

Place: Frenchboro, Placentia Island

State: ME

Country: USA

Date: 2007

Source: The Arthur Millis and Leone Marie (Wemmert) Kellam Collection

Rights: In Copyright - Non-Commercial Use Permitted

Status: Accepted

Archive Volume: 008.3

Archive Number: KELL 107

"The Lone Pine" on Placentia Island from Offshore



Identifier: 16417

Title: "The Lone Pine" on Placentia Island from Offshore

Type: Image, Photograph, Digital Photograph

Subject: Places, Island

Creator: Blanchard - Peter Parrott Blanchard III (1951-2022)

Place: Frenchboro, Placentia Island

State: ME

Country: USA

Date: 2007

Source: The Arthur Millis and Leone Marie (Wemmert) Kellam Collection

Rights: In Copyright - Non-Commercial Use Permitted

Status: Accepted

Archive Volume: 008.3

Archive Number: KELL 108

"The Lone Pine" on Placentia Island from Offshore



Identifier: 16418

Title: "The Lone Pine" on Placentia Island from Offshore

Type: Image, Photograph, Digital Photograph

Subject: Places, Island

Creator: Blanchard - Peter Parrott Blanchard III (1951-2022)

Place: Frenchboro, Placentia Island

State: ME

Country: USA

Date: 2007

Source: The Arthur Millis and Leone Marie (Wemmert) Kellam Collection

Rights: In Copyright - Non-Commercial Use Permitted

Status: Accepted

Archive Volume: 008.3

Archive Number: KELL 109

Robert Beatty Jr. House - Exterior Before Restoration



Identifier: 12936

Title: Robert Beatty Jr. House - Exterior Before Restoration

Type: Image, Photograph, Digital Photograph

Subject: Structures, Dwellings, House

Description: Note the brick driveway photograph - shows the remains of the carriage turntable that enabled carriages and buggies to be turned to face Garfield Avenue in the limited space available.

Creator: Clay - Sharon Clay

Address: 508 Garfield Avenue

Place: Kansas City MO


State: MO

Country: USA

Rights: In Copyright

Status: Accepted

Robert Beatty Jr. House - Interior Before Restoration - Fireplaces I



Identifier: 12937

Title: Robert Beatty Jr. House - Interior Before Restoration - Fireplaces I

Type: Image, Photograph, Digital Photograph

Subject: Structures, Dwellings, House

Creator: Clay - Sharon Clay

Address: 508 Garfield Avenue

Place: Kansas City MO


State: MO

Country: USA

Rights: In Copyright

Status: Accepted

Robert Beatty Jr. House - Interior Before Restoration - Fireplaces II



Identifier: 12938

Title: Robert Beatty Jr. House - Interior Before Restoration - Fireplaces II

Type: Image, Photograph, Digital Photograph

Subject: Structures, Dwellings, House

Creator: Clay - Sharon Clay

Address: 508 Garfield Avenue

Place: Kansas City MO

State: MO

Country: USA

Rights: In Copyright

Status: Accepted

Robert Beatty Jr. House - Interior Before Restoration - Woodwork



Identifier: 12939

Title: Robert Beatty Jr. House - Interior Before Restoration - Woodwork

Type: Image, Photograph, Digital Photograph

Subject: Structures, Dwellings, House

Creator: Clay - Sharon Clay

Address: 508 Garfield Avenue

Place: Kansas City MO

State: MO

Country: USA

Rights: In Copyright

Status: Accepted

Robert Beatty Jr. House - Interior Before Restoration - Interior Structure



Identifier: 12940

Title: Robert Beatty Jr. House - Interior Before Restoration - Interior Structure

Type: Image, Photograph, Digital Photograph

Subject: Structures, Dwellings, House

Creator: Clay - Sharon Clay

Address: 508 Garfield Avenue

Place: Kansas City MO
State: MO
Country: USA
Rights: In Copyright
Status: Accepted

Schooner Victory Chimes ex Edwin and Maud

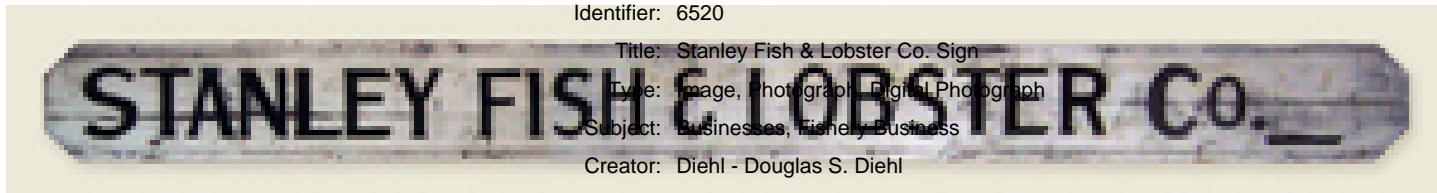


Identifier: 12016
Title: Schooner Victory Chimes ex Edwin and Maud
Type: Image, Photograph, Digital Photograph
Subject: Vessels, Ship, Sailing Ship, Schooner
Description: Vessel Name "Victory Chimes" - Built as "Edna and Maud"
"Class Ram Schooner
Masts - 3
Rig gaff rigged
Designed by J.M.C. Moore
Built by D.E. Phillips & Co.
Build date - 1900
Gross tons - 208
LOA 140
Length to bowsprit 132
Sparred length 170
Beam 25
Draught 76 18 centerboard down
Sail area 7,100 sq. feet

Chesapeake Ram Schooner Victory Chimes was built as the Edwin and Maud designed by J.M.C. Moore (John Middleton Clayton Moore) in 1900 and built at the Bethel Marine Railway, formerly known as the Lewisville Marine Railway, the Delaware yard of the George K. Phillips Company.

Creator: D'Entremont - Jeremy D'Entremont
State: ME
Country: USA
Provenance: Courtesy of Jeremy D'Entremont
Rights: Copyright Not Evaluated
Status: Accepted
Access DB: Converted

Stanley Fish & Lobster Co. Sign



Identifier: 6520
Title: Stanley Fish & Lobster Co. Sign
Type: Image, Photograph, Digital Photograph
Subject: Businesses, Fishery Business
Creator: Diehl - Douglas S. Diehl
Address: 95 Shore Road
Place: Southwest Harbor, Manset
State: ME
Country: USA

Date: 2010-06

Source: Collection of Rust Potter

Provenance: Courtesy of Rust Potter and Douglas S. Diehl

Rights: In Copyright

Status: Accepted

Access DB: Unconverted

Archive Volume: MODERN PICS

Douglas Stuart Diehl's Cottage, Journey's End With New Dormers



Identifier: 10158

Title: Douglas Stuart Diehl's Cottage, Journey's End With New Dormers

Type: Image, Photograph, Digital Photograph

Subject: Structures, Dwellings, House, Cottage

Description: Originally Albert Wilson Bee's Cottage, "Sleepy Hollow By-the-Sound"

Creator: Diehl - Douglas S. Diehl

Address: 30 Dirigo Road, now 30 Journey's End Lane

Place: Southwest Harbor

State: ME

Country: USA

Date: 2010-01

Source: Collection of the Diehl Family

Provenance: Courtesy of Douglas S. Diehl

Rights: In Copyright

Status: Accepted

Access DB: Unconverted

Notes: Originally Albert Wilson Bee's Cottage, "Sleepy Hollow By-the-Sound"

Ralph Warren Stanley (1929-2021)



Identifier: 12693

Title: Ralph Warren Stanley (1929-2021)

Type: Image, Photograph, Digital Photograph

Subject: People

Creator: Dobbs - Jefferson Grant Dobbs

Place: Southwest Harbor

State: ME

Country: USA

Date: 2014-10-07

Source: Courtesy of Jeff Dobbs

Provenance: Taken during the production of the film, "Ralph Stanley: An Eye for Wood," by Dobbs Productions.

Rights: In Copyright

Status: Accepted

Access DB: Converted

Notes: In Related Field: 12692,12192,11982,10432,10876,10734

Archive Number: Dobbs 2932

Ralph Warren Stanley as an 18th Century Dancing Master



Identifier: 11761

Title: Ralph Warren Stanley as an 18th Century Dancing Master

Type: Image, Photograph, Digital Photograph

Subject: People

Description: This photograph of Ralph as a dancing master was taken and stylized by Jeff Dobbs as cover art for "Dancing at the Mill" - Life on Mount Desert Island from the mid-1700s through the late 1940s. Produced by Jeff Dobbs and Bing Miller of Dobbs Productions, written by Gunnar Hansen, Documentary Video, August 2011.

The photographs were taken in an old barn near Kennebec Place in Bar Harbor.

Creator: Dobbs - Jefferson Grant Dobbs

Place: Bar Harbor

State: ME

Country: USA

Date: 2011-07-28

Source: Courtesy of Jeff Dobbs

Rights: In Copyright

Status: Accepted

Access DB: Converted

George Soules and Charlotte Morrill



Identifier: 14949

Title: George Soules and Charlotte Morrill

Type: Image, Photograph, Digital Photograph

Subject: People

Description: The woman in the photograph at lower right is Meredith Hutchins.

Creator: Goetze - Lydia Goetze

Address: Southwest Harbor Public Library

Place: Southwest Harbor

State: ME

Country: USA

Date: 2017-01-30

Rights: In Copyright

Status: Accepted

Rhododendron - "Edward S. Rand"



Identifier: 12716

Title: Rhododendron - "Edward S. Rand"

Type: Image, Photograph, Digital Photograph

Subject: Nature, Plants

Description: Rhododendron

Creator: Huisman - Tijs Huisman

Place: Rostrup

Country: Germany

Date: 2008-05-28

Rights: Copyright Not Evaluated
Status: Accepted
Access DB: Converted

Jefferson Grant Dobbs



Identifier: 12694
Title: Jefferson Grant Dobbs
Type: Image, Photograph, Digital Photograph
Subject: People
Description: Jeff, resting at the door of a helicopter during an aerial shoot.
Creator: Jurgenson - Eric Jurgenson
State: ME
Country: USA
Date: 2006-05-23
Source: Courtesy of Jeff Dobbs
Provenance: Taken while on an aerial shoot of the "Cat" ferry between Bar Harbor and Nova Scotia.
Rights: Copyright Not Evaluated
Status: Accepted
Access DB: Converted

Grave of Elizabeth S. Peterson at Laurel Hill Cemetery, Philadelphia, Pennsylvania



Identifier: 10153
Title: Grave of Elizabeth S. Peterson at Laurel Hill Cemetery, Philadelphia, Pennsylvania
Type: Image, Photograph, Digital Photograph
Subject: Places, Cemetery
Creator: Laurel Hill Cemetery
Address: 3822 Ridge Avenue
Place: Philadelphia PA
Country: USA
Date: 2008
Source: Courtesy of Emily Romick, Development Coordinator and Program Assistant, Laurel Hill Cemetery and Friends of Laurel Hill
Rights: Copyright Not Evaluated
Status: Accepted
Access DB: Unconverted

Marycarol Lenahan, Mrs. Donald P. Lenahan at Jesuit Spring - West on Fernald Point, Southwest Harbor



Identifier: 6835
Title: Marycarol Lenahan, Mrs. Donald P. Lenahan at Jesuit Spring - West on Fernald Point, Southwest Harbor
Type: Image, Photograph, Digital Photograph
Subject: People
Creator: Lenahan - Donald Patrick Lenahan
Place: Southwest Harbor
State: ME

Country: USA
Date: 2010
Source: Collection of Donald P. Lenahan
Provenance: Photograph and exact location courtesy of Donald P. Lenahan.
Rights: In Copyright
Status: Accepted
Access DB: Converted
Coordinates: 44.297700, -68.314178

Edward Lothrop Rand Memorial



Identifier: 9257
Title: Edward Lothrop Rand Memorial
Type: Image, Photograph, Digital Photograph
Subject: Places, Cemetery
Description: Edward Lothrop Rand, the brother of photographer, Henry L. Rand, was born to Edward Sprague (II) and Jane Augusta Jennie Lathrop Rand on August 22, 1859 in Dedham, Massachusetts. Edward attended the private school of J.P. Hopkinson in Boston and graduated from Harvard in the class of 1881 (Phi Beta Kappa, cum laude) and Harvard Law School in 1884. He married Annie Matilda Crozier, a school teacher, on June 29, 1893 in Boston, Massachusetts. Edward and Annie lived in Cambridge, Massachusetts. His law office was at 53 State Street, Room 740 in Boston. Edward and Annie Rand lived on the Henry Clay and Henry Seaton Rand estate in the house at 120 Elm Street next door to the main house. He was a member of the Champlain Society. Edward Lothrop Rand died on October 9, 1924.
Creator: Lenahan - Donald Patrick Lenahan
State: ME
Country: USA
Date: 2008
Source: Collection of Donald P. Lenahan
Provenance: Courtesy of Donald P. Lenahan
Rights: In Copyright
Status: Accepted
Access DB: Converted

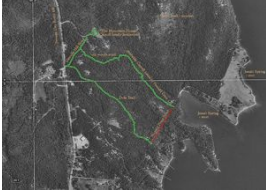
MacDuffie Trail Sign in Acadia National Park - John MacDuffie III



Identifier: 9620
Title: MacDuffie Trail Sign in Acadia National Park - John MacDuffie III
Type: Image, Photograph, Digital Photograph
Subject: Places, Hiking Trail
Creator: Lenahan - Donald Patrick Lenahan
Place: Acadia National Park
State: ME
Country: USA
Source: Collection of Donald P. Lenahan
Provenance: Courtesy of Donald P. Lenahan.

Rights: In Copyright
Status: Accepted
Access DB: Converted
Instructions: Relate: John MacDuffie III

The Carroll Paths, The Dole Trail and the Jesuit Springs




Identifier: 6622
Title: The Carroll Paths, The Dole Trail and the Jesuit Springs
Type: Image, Photograph, Digital Photograph
Subject: Places
Description: Map drawn by Donald P. Lenahan on an aerial photograph of the Fernald Point Road area of Southwest Harbor, Maine.

Area surrounding "The Mountain House" near Route 102 leaving Southwest Harbor toward Somesville. See the Acadia National Park sign for "The Carroll Homestead." The Tax Map and Lot numbers and the MHPC number refer to "The Mountain House."

The Dole trail goes from the Carroll Farm down the hill, through the Indian Brook road, across the Amstutz property - formerly site of Lawler house, torn down (53 Fernald Point Road, Map 12, Lot 101) across the Fernald Point Road to the former Dole property (later Longmaid) and ends at the Dole slip. -- Jim Colquhoun 2014

Creator: Lenahan - Donald Patrick Lenahan
State: ME
Country: USA
Date: 2011
Provenance: Courtesy of Donald P. Lenahan
Rights: In Copyright
Status: Missing Image
Access DB: Unconverted

Creation - Tiffany Stained Glass Window depicting Great Head, Mount Desert, Maine



Identifier: 12455
Title: Creation - Tiffany Stained Glass Window depicting Great Head, Mount Desert, Maine
Type: Image, Photograph, Digital Photograph
Subject: Places
Description: In 1922 Louisa Pierpont (Morgan) Satterlee commissioned a stained glass window depicting Great Head, Mount Desert Island, Maine from Louis Comfort Tiffany. She gave it to the Church of the Holy Innocents, Highland Falls, New York, in memory of her father, J.P. Morgan.

"The Louis Comfort Tiffany-signed window, entitled "Creation," was installed in the church's chancel in 1922. It was the gift of Louisa in memory of her father. It states the opening to the Benedicite hymn of praise: "O all ye works of the Lord, bless ye the Lord: praise him and magnify him forever." It depicts massive Great Head and the sun

rising above the ocean's horizon." The Satterlee Window by Don Lenahan, Memorials of Acadia National Park site, 04/15/2013, Accessed online 09/25/15; <http://acadiamemorials.blogspot.com/2013/04/the-satterlee-window-during-my-research.html>

The church, in which her father had been an active member, is near Cragston, the Morgan estate on the banks of the Hudson River, just south of West Point. Holy Innocents is on Church Street a few doors north of Cozzens Avenue, about a block west of the U.S. Military Academy Visitors Center. The Main entrance is at 401 Main Street practically across from the Visitors Center.

Creator: Lenahan - Donald Patrick Lenahan

State: ME

Country: USA

Source: Southwest Harbor Public Library Collection of Photographs

Rights: In Copyright

Status: Accepted

Access DB: Converted

Notes: Not necessary per CRM - not imported - Louis Comfort Tiffany (1848-1933).pdf

Remains of Robert Kaighn's Summit Shelter on Bernard Mountain



Identifier: 9254

Title: Remains of Robert Kaighn's Summit Shelter on Bernard Mountain

Type: Image, Photograph, Digital Photograph

Subject: Places, Mountain

Description: Robert Kaighn originally owned the top of Western Mountain and hiked during his time on the island.

"This is a photo I took of what has been termed Kaighn's "rustic summerhouse" on top of Bernard Mountain. He owned the land from the West Peak to Great Notch, which he later gave to the Hancock County Trustees of Public Reservations. Note the four iron spikes outlining a square and a iron ring in the middle. If this is in fact his rustic summer house, then it was nothing more than a hut or shelter, given its small size. There was a path named for Robert Kaighn on top of Bernard Mountain. I haven't yet found that path, altho I did "discover" another old abandoned one called the Spring Trail from which it branched." - Don Lenahan 2009

Creator: Lenahan - Donald Patrick Lenahan

Address: Bernard Mountain

Place: Acadia National Park

State: ME

Country: USA

Date: 2009-04-24

Source: Collection of Donald P. Lenahan

Provenance: Courtesy of Donald P. Lenahan

Rights: In Copyright

Status: Accepted
Access DB: Unconverted
Coordinates: 44.302012, -68.372288

Gravestone of Henry Lathrop and Marion Quincy Winslow Rand



Identifier: 9256
Title: Gravestone of Henry Lathrop and Marion Quincy Winslow Rand
Type: Image, Photograph, Digital Photograph
Subject: Places, Cemetery
Creator: Lenahan - Donald Patrick Lenahan
Address: Mt. Auburn Cemetery
Place: Boston MA area, Cambridge
State: MA
Country: USA
Date: 2007-01-08
Source: Collection of Donald P. Lenahan
Provenance: Courtesy of Donald P. Lenahan
Rights: In Copyright
Status: Accepted
Access DB: Unconverted

Bar Harbor and the Porcupine Islands from the Pulpit Rock Trail, Acadia National Park



Identifier: 11896
Title: Bar Harbor and the Porcupine Islands from the Pulpit Rock Trail, Acadia National Park
Type: Image, Photograph, Digital Photograph
Subject: Places, Mountain
Description: This photo was taken from almost the same spot as a photo by W.H Ballard in October 1935. See Item 11895 for the Ballard photo.

The cruise ship in the distance is the "MS Maasdam," a Holland America cruise ship built in 1993 by Italys Fincantieri Shipyards. She was named for a dam located on the Maas River in the Netherlands.

Maasdam is an S class 10 deck cruise ship, 721.78 long, 101.50 beam, 131.23 high with a 24.93 draught. She carries a crew of 580 and 1,258 passengers at a speed of 22 knots.

Creator: Lenahan - Donald Patrick Lenahan
Address: Cadillac Mountain
Place: Acadia National Park
State: ME
Country: USA
Date: 2012-09-14
Source: Collection of Don Lenahan
Provenance: Courtesy of Don Lenahan The library is grateful to Don Lenahan for identifying the exact location of Pulpit Rock and drawing the map.
Rights: In Copyright
Status: Accepted

Eagle Lake from the North End at Nick's Cove



Identifier: 11898

Title: Eagle Lake from the North End at Nick's Cove

Type: Image, Photograph, Digital Photograph

Subject: Places, Lake

Creator: Lenahan - Donald Patrick Lenahan

Address: Eagle Lake

Place: Acadia National Park

State: ME

Country: USA

Date: 2012-09-15

Source: Collection of Don Lenahan


Provenance: Courtesy of Don Lenahan. Researchers are grateful to Don Lenahan and David Goodrich for help in identifying the exact location and information about Nick's Cove and to Don Lenahan for providing the very helpful map.

Rights: In Copyright

Status: Accepted

Access DB: Converted

Eagle Lake from the North End at Nick's Cove



Identifier: 11899

Title: Eagle Lake from the North End at Nick's Cove

Type: Image, Photograph, Digital Photograph

Subject: Places, Lake

Creator: Lenahan - Donald Patrick Lenahan

Address: Eagle Lake

Place: Acadia National Park

State: ME

Country: USA

Date: 2012-09-15

Source: Collection of Don Lenahan

Provenance: Courtesy of Don Lenahan. Researchers are grateful to Don Lenahan and David Goodrich for help in identifying the exact location and information about Nick's Cove and to Don Lenahan for providing the very helpful map.

Rights: In Copyright

Status: Accepted

Access DB: Converted

Great Head at Acadia National Park



Identifier: 12454
Title: Great Head at Acadia National Park
Type: Image, Photograph, Digital Photograph
Subject: Places, Shore
Creator: Lenahan - Donald Patrick Lenahan
Address: Great Head
Place: Acadia National Park
State: ME
Country: USA
Date: 2013-03
Source: Collection of Don Lenahan
Provenance: Courtesy of Don Lenahan.
Rights: In Copyright
Status: Accepted
Access DB: Converted

Nick's Cove on Eagle Lake



Identifier: 13481
Title: Nick's Cove on Eagle Lake
Type: Image, Photograph, Digital Photograph
Subject: Places, Lake
Creator: Lenahan - Donald Patrick Lenahan
Address: Eagle Lake
Place: Acadia National Park
State: ME
Country: USA
Rights: In Copyright
Status: Accepted
Instructions: Metadata: confirm if these images were taken with other Lenahan photos of Nick Cove & add dates

The Davis Agency and Art Gallery Building, Main Street, Southwest Harbor



Identifier: 12558
Title: The Davis Agency and Art Gallery Building, Main Street, Southwest Harbor
Type: Image, Photograph, Digital Photograph
Subject: Businesses, Other Business
Businesses, Real Estate Business
Creator: Madeira - Marcia Madeira
Address: 363 Main St.
Place: Southwest Harbor
State: ME
Country: USA
Date: 2012
Provenance: Photographs taken by Pemetic School Special Education teacher Marcia Madeira for a Southwest Harbor history project she designed

for her students. The Southwest Harbor Public Library Collection of Photographs provided 39 archival photographs for the project and she kindly returned the favor by giving us 24 photographs of Downtown Southwest Harbor 2012.

Rights: Copyright Not Evaluated

Status: Accepted

Access DB: Converted

Archive Volume: MADEIRA

Archive Number: DSCN0923

Peter Warren Peterson Reading in the Stacks



Identifier: 10722

Accession #: 1014

Title: Peter Warren Peterson Reading in the Stacks

Type: Image, Photograph, Digital Photograph

Subject: People

Creator: McMullin - Kate Pickup McMullin

Address: 338 Main Street

Place: Southwest Harbor

State: ME

Country: USA

Date: 2001

Rights: In Copyright

Status: Accepted

Access DB: Converted

Instructions: Other: Need bio for Kate - we have good pics in scanned files - prob SWHPL pics or Woman's History files - CRM G DRIVE - BACKUP - WHP

Archive Volume: SWH MIS G&P

Peter Warren Peterson Reading in the Stacks



Identifier: 11104

Accession #: 1014

Title: Peter Warren Peterson Reading in the Stacks

Type: Image, Photograph, Digital Photograph

Subject: People

Creator: McMullin - Kate Pickup McMullin

Address: 338 Main Street

Place: Southwest Harbor

State: ME

Country: USA

Rights: In Copyright

Status: Accepted

Access DB: Converted

Archive Volume: SWH MIS G&P

Peter Warren Peterson Writing at the Southwest Harbor Public Library



Identifier: 11106

Accession #: 1014

Title: Peter Warren Peterson Writing at the Southwest Harbor Public Library

Type: Image, Photograph, Digital Photograph

Subject: People

Creator: McMullin - Kate Pickup McMullin

Address: 338 Main Street

Place: Southwest Harbor

State: ME

Country: USA

Date: 2001

Rights: In Copyright

Status: Accepted

Access DB: Converted

Archive Volume: SWH MIS G&P

Digital Archive Debut



Identifier: 15520

Title: Digital Archive Debut

Type: Image, Photograph, Digital Photograph

Subject: People

Events

Description: From left to right, George Soules, Ralph Stanley, and Charlotte Morrill pose for this photo following George and Charlotte's presentation of the debut of the Digital Archive in the Holmes Room at the Southwest Harbor Public Library.

The second photo is of George during his presentation.

Creator: Milner - Craig Milner

Place: Southwest Harbor

State: ME

Country: USA

Date: 2017-07-09

Rights: In Copyright

Status: Accepted

Uncle Jimmy's Boiler



Identifier: 9935

Title: Uncle Jimmy's Boiler

Type: Image, Photograph, Digital Photograph

Subject: Places, Shore

Description: When Uncle Jimmys great nephew, Ralph Warren Stanley, and Charles Morrill went out to photograph The Boiler in 2009, they pulled seaweed away from the top and found the hole where the eyebolt had been inserted.

"The Boiler" started out at the end of Fish Point on Great Cranberry at approximately Latitude: N 44° 15' - Longitude: W 68° 15' - near the dock at the far right background of the photograph.

Creator: Morrill - Charles Barrett Morrill (1934-2020)

Place: Cranberry Isles, Great Cranberry Island

State: ME

Country: USA

Date: 2009-10-29

Source: Southwest Harbor Public Library Collection of Photographs

Provenance: Courtesy of Ralph Warren Stanley and Charles Barrett Morrill who went to Great Cranberry on an October day in Ralph's boat, "Seven Girls" to photograph Uncle Jimmy's rock.

Rights: In Copyright - Non-Commercial Use Permitted

Status: Accepted

Access DB: Converted

Coordinates: 44.249928, -68.266618

Jerry Tapley and his Granddaughter, Sierra Tapley's Lobster Buoys



Identifier: 9996

Title: Jerry Tapley and his Granddaughter, Sierra Tapley's Lobster Buoys

Type: Image, Photograph, Digital Photograph

Subject: Object, Fishing, Fishing Buoy, Lobster Buoy

Creator: Morrill - Charles Barrett Morrill (1934-2020)

Address: 109 Freeman Ridge Road

Place: Southwest Harbor

State: ME

Country: USA

Date: 2009-09

Rights: In Copyright - Non-Commercial Use Permitted

Status: Accepted

Access DB: Converted

Ralph Warren Stanley Looking at Arno Preston Stanley's Derelict Boat Engine



Identifier: 10189

Title: Ralph Warren Stanley Looking at Arno Preston Stanley's Derelict Boat Engine

Type: Image, Photograph, Digital Photograph

Subject: People

Description: Ralph Stanley and Charles B. Morrill went out to the Cranberry Isles in Ralph's boat, "Seven Sisters", on October 29, 2009 to photograph the boiler for the story in SWHPL 9935. While searching for the rock they came across this old 2 cycle, 2 cylinder Knox engine. Ralph remembered that the engine, an old "hand cranker", had originally belonged to his grandfather, Arno Preston Stanley (1865-1937). He never did anything with it. Ralph considered putting it in his first boat, but it was too heavy. The engine lay on the wharf for years and when the wharf was blew down in a storm c. 1978 the workers tossed it, or it fell, onto the rocks below where it is today.

"The Boiler" started out at the end of Fish Point on Great Cranberry. Ralph is standing near the point of the arrow on the map where the boiler is now.

The blue house in the background of the photograph was Charles "Peter" Emery Richardson's boat house. Peter was born to Meltiah Jordan and Mary Catherine "Carrie" Stanley Richardson on January 14, 1885. Peter married Nellie G. Curley who was born in 1884 and died in 1957. Peter died on July 14, 1971.

Creator: Morrill - Charles Barrett Morrill (1934-2020)

Place: Cranberry Isles, Great Cranberry Island

State: ME

Country: USA

Date: 2009-10-29

Rights: In Copyright - Non-Commercial Use Permitted

Status: Accepted

Access DB: Converted

Instructions: Relate: Ralph Warren Stanley

Bairds Quarry, Swans Island



Identifier: 14919

Title: Bairds Quarry, Swans Island

Type: Image, Photograph, Digital Photograph

Subject: Places, Island

Description: Illuminated by 47 volunteer light painters.

The largest quarry on Swan's, Baird's Quarry provided granite for buildings in Boston and New York in the early 1900's.

Creator: Motenko - Howie Motenko

Place: Swans Island

State: ME

Country: USA

Date: 2014-05-07

Rights: In Copyright

Status: Accepted

Boathouses, Little Cranberry Island



Identifier: 14958

Title: Boathouses, Little Cranberry Island

Type: Image, Photograph, Digital Photograph

Subject: Places, Island

Structures, Transportation, Boathouse

Description: Illuminated by 23 volunteer light painters.

For years these boathouses had been used to build, store, and repair boats. Now all but one have been convert to private residences. There is one boathouse protecting a 100 year old 'friendship sloop' and still has the underwater rails intact.

Creator: Motenko - Howie Motenko
Place: Cranberry Isles, Little Cranberry Island, Islesford
State: ME
Country: USA
Date: 2015-06-13
Rights: In Copyright
Status: Accepted
Instructions: Relate: Dovekie, built by Ralph Stanley

Lunt's Harbor, Frenchboro



Identifier: 14959
Title: Lunt's Harbor, Frenchboro
Type: Image, Photograph, Digital Photograph
Subject: Places, Island
Description: Illuminated by 30 volunteer light painters.

Frenchboro's working harbor with Lunt's Dockside Deli in the foreground and the state ferry terminal with the Sunbeam in the background. The silhouette of Mount Desert is seen in the distance.

Creator: Motenko - Howie Motenko
Place: Frenchboro
State: ME
Country: USA
Date: 2016-04-24
Rights: In Copyright
Status: Accepted

Edgar's Tractor, Great Cranberry Island



Identifier: 14960
Title: Edgar's Tractor, Great Cranberry Island
Type: Image, Photograph, Digital Photograph
Subject: Places, Island
Description: Illuminated by 34 volunteer light painters.

Edgar's tractor was left on the beach as a memorial to Edgar Bunker who was killed in the Korean War.

Creator: Motenko - Howie Motenko
Place: Cranberry Isles, Great Cranberry Island
State: ME
Country: USA
Date: 2015-05-20
Rights: In Copyright
Status: Accepted

Moore's Harbor, Isle Au Haut



Identifier: 14961

Title: Moore's Harbor, Isle Au Haut

Type: Image, Photograph, Digital Photograph

Subject: Places, Island

Description: Illuminated by 53 volunteer light painters.

The guzzle at Moore's Harbor is a place to listen to the incoming and outgoing tides move through the scree. The fish house is the old standing structure on the island.

Creator: Motenko - Howie Motenko

Place: Isle Au Haut ME

State: ME

Country: USA

Date: 2014-09-13

Rights: In Copyright

Status: Accepted

D. T. Sheridan, Monhegan



Identifier: 14962

Title: D. T. Sheridan, Monhegan

Type: Image, Photograph, Digital Photograph

Subject: Places, Island

Description: Illuminated by 19 volunteer light painters.

The D. T. Sheridan shipwreck, a 110 foot steel tugboat, ran aground in dense fog at Lobster Point on Nov. 5, 1948.

Creator: Motenko - Howie Motenko

Place: Monhegan ME

State: ME

Country: USA

Date: 2016-05-07

Rights: In Copyright

Status: Accepted

Bennett's Cove, Chebeague



Identifier: 14963

Title: Bennett's Cove, Chebeague

Type: Image, Photograph, Digital Photograph

Subject: Places, Island

Description: Illuminated by 39 volunteer light painters.

A beautiful sandy beach with rocky outcroppings at low tide, Bennett's Cove has been used to launch boats. The land has recently been placed in a land trust and is preserved for public use.

Creator: Motenko - Howie Motenko

Place: Chebeague ME

State: ME

Country: USA
Date: 2016-04-30
Rights: In Copyright
Status: Accepted

Mullens Head Park, North Haven



Identifier: 14964
Title: Mullens Head Park, North Haven
Type: Image, Photograph, Digital Photograph
Subject: Places, Island
Description: Illuminated by 11 volunteer light painters.

The Mullens Family farmed this land for years, before abandoning the family farm and heading west to join the Mormons. This beautiful parcel of coastal is town owned and open to the public.

Creator: Motenko - Howie Motenko
Place: North Haven ME
State: ME
Country: USA
Date: 2016-05-01
Rights: In Copyright
Status: Accepted

Mining Casemate, Great Diamond Island




Identifier: 14965
Title: Mining Casemate, Great Diamond Island
Type: Image, Photograph, Digital Photograph
Subject: Places, Island
Description: Illuminated by 32 volunteer light painters.

The Fort McKinley Mining Casemate, now a private residence, was used during World War II to deploy mines in Portland Harbor.

Creator: Motenko - Howie Motenko
Place: Portland ME, Great Diamond Island
State: ME
Country: USA
Date: 2016-04-16
Rights: In Copyright
Status: Accepted

Big Tree, Islesboro



Identifier: 14966
Title: Big Tree, Islesboro
Type: Image, Photograph, Digital Photograph
Subject: Places, Island
Description: Illuminated by 57 volunteer light painters.

For many years, Big Tree, served as a landmark for sailors at 90 feet

tall. The tree was struck by lightning in 1929, but stood until 1944 when a hurricane brought it down.

Creator: Motenko - Howie Motenko

Place: Islesboro ME

State: ME

Country: USA

Date: 2016-04-23

Rights: In Copyright

Status: Accepted

Harbor De Grace, Long Island



Identifier: 14967

Title: Harbor De Grace, Long Island

Type: Image, Photograph, Digital Photograph

Subject: Places, Island

Description: Illuminated by 91 volunteer light painters.

A small harbor, where a handful of island families have fished out for generations.

Creator: Motenko - Howie Motenko

Place: Long Island ME

State: ME

Country: USA

Date: 2016-04-29

Rights: In Copyright

Status: Accepted

Whaleback, Peaks Island



Identifier: 14968

Title: Whaleback, Peaks Island

Type: Image, Photograph, Digital Photograph

Subject: Places, Island

Description: Illuminated by 85 volunteer light painters.

A favorite local gathering spot with a unique rock formation. One would never know this area was once farmland used by the local soldiers stationed on Peaks Island.

Creator: Motenko - Howie Motenko

Place: Portland ME, Peaks Island

State: ME

Country: USA

Date: 2017-05-19

Rights: In Copyright

Status: Accepted

Griffin's Cove, Cliff Island



Identifier: 14969

Title: Griffin's Cove, Cliff Island

Type: Image, Photograph, Digital Photograph

Subject: Places, Island

Description: Illuminated by 41 volunteer light painters.

This shallow cove is local favorite swimming area. The tidal water is warmed by the exposed mud at low tide baking in the sun and then transferring the heat to the tidal water with the incoming tide.

Creator: Motenko - Howie Motenko

Place: Portland ME, Cliff Island

State: ME

Country: USA

Date: 2016-04-17

Rights: In Copyright

Status: Accepted

Matinicus



Identifier: 14970

Title: Matinicus

Type: Image, Photograph, Digital Photograph

Subject: Places, Island

Description: Illuminated by 24 volunteer light painters.

Traditionally, a flake yard is where the fisherman dried the cod they caught. Today the Flake Yard is where many of the Matinicus lobsterman's fish houses are located and their sternmen live.

Creator: Motenko - Howie Motenko

Place: Matinicus ME

State: ME

Country: USA

Date: 2017-06-07

Rights: In Copyright

Status: Accepted

Mount Katahdin - Labor Day Weekend 2006



Identifier: 8019

Title: Mount Katahdin - Labor Day Weekend 2006

Type: Image, Photograph, Digital Photograph

Subject: Places, Mountain

Creator: Norwood - Laurel (Murphy) Norwood

Place: Millinocket ME

State: ME

Country: USA

Date: 2006-09-04 c.

Source: Courtesy of Laurel Norwood

Rights: Copyright Not Evaluated

Status: Accepted
Access DB: Unconverted
Coordinates: 45.904272, -68.921609
Notes: Photograph taken from the East Branch of the Penobscot River, Abol Campground, Millinocket, Maine

Dory BLB - Built for Arthur and Nan Kellam



Identifier: 11814
Title: Dory BLB - Built for Arthur and Nan Kellam
Type: Image, Photograph, Digital Photograph
Subject: Vessels, Boat
Description: Built by C.M. Rich in 1949.
Now on display at the Country Store Museum in Bass Harbor.
Creator: Riebel - Charlotte Helen (Riebel) Morrill
Address: 4 Granville Road
State: ME
Country: USA
Date: 2012-08-26
Source: Courtesy of the Tremont Historical Society. All rights remain theirs.
Provenance: Courtesy of the Tremont Historical Society. All rights remain theirs.
Rights: In Copyright - Non-Commercial Use Permitted
Status: Accepted
Access DB: Converted

Charles Barrett Morrill at the Computer with Sara Anstiss Morrill



Identifier: 12672
Title: Charles Barrett Morrill at the Computer with Sara Anstiss Morrill
Type: Image, Photograph, Digital Photograph
Subject: People
Description: Charles in his office at the Morrill House on Freeman Ridge Road at his computer...again...consulting with his granddaughter, Sara Anstiss Morrill.
Creator: Riebel - Charlotte Helen (Riebel) Morrill
Address: Freeman Ridge Road
Place: Southwest Harbor
State: ME
Country: USA
Date: 2004
Source: Collection of Charles and Charlotte Morrill
Rights: In Copyright - Non-Commercial Use Permitted
Status: Accepted
Access DB: Converted

C.M. Rich Boatbuilder - Shop Sign



Identifier: 10698
Title: C.M. Rich Boatbuilder - Shop Sign
Type: Image, Photograph, Digital Photograph
Subject: Businesses, Boatbuilding Business
Creator: Riebel - Charlotte Helen (Riebel) Morrill
Place: Tremont, Bernard
State: ME
Country: USA
Date: 2010
Source: Collection of Meredith Rich Hutchins
Provenance: Courtesy of Meredith Rich Hutchins
Rights: In Copyright - Non-Commercial Use Permitted
Status: Accepted
Access DB: Unconverted

The Chester Eben Clement House



Identifier: 10976
Title: The Chester Eben Clement House
Type: Image, Photograph, Digital Photograph
Subject: Structures, Dwellings, House
Creator: Riebel - Charlotte Helen (Riebel) Morrill
Address: 17 Forest Avenue
Place: Southwest Harbor
State: ME
Country: USA
Date: 2011-06-09
Rights: In Copyright - Non-Commercial Use Permitted
Status: Accepted
Access DB: Converted

Lydia - Made for Evelyn Kittredge by her Grandmother, Rebecca (Whitmore) Lurvey Carroll



Identifier: 10978
Title: Lydia - Made for Evelyn Kittredge by her Grandmother, Rebecca (Whitmore) Lurvey Carroll
Type: Image, Photograph, Digital Photograph
Subject: Object, Doll
Creator: Riebel - Charlotte Helen (Riebel) Morrill
Place: Southwest Harbor
State: ME
Country: USA
Date: 2011-06-08
Source: Collection of Joan Jordan-Grant
Provenance: Courtesy of Joan Jordan-Grant
Rights: In Copyright - Non-Commercial Use Permitted
Status: Accepted
Access DB: Converted

The William Doane Stanley / Ralph Warren Stanley House



Identifier: 10432
Title: The William Doane Stanley / Ralph Warren Stanley House
Type: Image, Photograph, Digital Photograph
Subject: Structures, Dwellings, House
Creator: Riebel - Charlotte Helen (Riebel) Morrill
Address: 102 Clark Point Road
Place: Southwest Harbor
State: ME
Country: USA
Date: 2010-07-22
Rights: In Copyright - Non-Commercial Use Permitted
Status: Accepted
Access DB: Unconverted

Ralph Warren Stanley Aboard Lobster Boat Seven Girls



Identifier: 10734
Title: Ralph Warren Stanley Aboard Lobster Boat Seven Girls
Type: Image, Photograph, Digital Photograph
Subject: People
Vessels, Boat, Lobster Boat
Creator: Riebel - Charlotte Helen (Riebel) Morrill
Address: 102 Clark Point Road
Place: Southwest Harbor
State: ME
Country: USA
Date: 2010-12-02
Rights: In Copyright - Non-Commercial Use Permitted
Status: Accepted
Access DB: Converted

Marion Louise (Linscott) Stanley, Mrs. Ralph Warren Stanley Planning Needlework



Identifier: 10732
Title: Marion Louise (Linscott) Stanley, Mrs. Ralph Warren Stanley Planning Needlework
Type: Image, Photograph, Digital Photograph
Subject: People
Creator: Schoof - Jill Schoof
Place: Southwest Harbor
State: ME
Country: USA
Date: 2002 c.
Rights: Copyright Not Evaluated
Status: Accepted
Access DB: Unconverted

Robert Lindsay Smallidge Jr. and Grandson at The Mountain House



Identifier: 12667

Title: Robert Lindsay Smallidge Jr. and Grandson at The Mountain House

Type: Image, Photograph, Digital Photograph

Subject: People

Description: Robert was a Carroll descendent.

Creator: Smallidge - Emma Dean (Stoneking) Smallidge

Place: Southwest Harbor

State: ME

Country: USA

Date: 2006-08-08

Source: Robert Lindsay Smallidge Jr.


Rights: Copyright Not Evaluated

Status: Accepted

Access DB: Converted

Archive Number: IMG 1143

Duck Brook Motor Bridge



Identifier: 12658

Title: Duck Brook Motor Bridge

Type: Image, Photograph, Digital Photograph

Subject: Structures, Transportation, Bridge

Description: To get this photo, I waited until late fall after the leaves were gone. I parked at the Holiday Inn which was closed for the season and walked across Route 3 to the metal guard rail along the section of road that crosses Duck Brook. Once in the ravine, I located a spot at the edge of the water that I thought had the clearest view of the bridge, and even from there I could only see two of the three arches. The left and right arches each span 89', but in the photo, the left arch is completely obscured by evergreens.

I set up a tripod with a Canon 5D Mark III camera and a Canon 24mm tilt/shift lens. With the camera mounted in landscape orientation, I shifted the lens all the way down to capture the lower part of the scene and all the way up to catch the top of the bridge. Because the ravine was deep in shadow while the inner part of the center arch was in full sunlight, I had to take multiple exposures ranging from a half second to 125th second, which is seven full stops, at f/11 with ISO set to 50. Later in Lightroom and Photoshop, I stitched the lower and upper halves and manually blended the exposures. Note also that I focused on the bridge, but also took a shot focused on the large rock in the foreground and blended-in parts of that image to get more depth of field. - George Soules

Creator: Soules - George John Soules

State: ME

Country: USA

Date: 2015-11-14

Rights: In Copyright

Status: Accepted

Northwood Kenway and Misty



Identifier: 12665
Title: Northwood Kenway and Misty
Type: Image, Photograph, Digital Photograph
Subject: People
Description: The photograph of himself that Edward is holding was taken by an unknown photographer in 1974. Northwood posed for this picture standing in his front yard. His cat Misty is at the far left behind him. Northwood was 90 and Misty was 18 when this picture was taken.
Creator: Soules - George John Soules
Address: Salem Town Road
Place: Southwest Harbor, Manset
State: ME
Country: USA
Date: 2015-12-04
Rights: In Copyright
Status: Accepted
Access DB: Converted
Notes: "Gotts Island Maine, Its People 1880-1992," p. 216-234

Anemone Cave from the Inside



Identifier: 12649
Title: Anemone Cave from the Inside
Type: Image, Photograph, Digital Photograph
Subject: Places, Shore
Creator: Soules - George John Soules
Address: Schooner Head
Place: Acadia National Park
State: ME
Country: USA
Date: 2015
Rights: In Copyright
Status: Accepted
Access DB: Converted
Archive Number: GS 8938-2

Anemone Cave from the Outside



Identifier: 12650
Title: Anemone Cave from the Outside
Type: Image, Photograph, Digital Photograph
Subject: Places, Shore
Creator: Soules - George John Soules
Address: Schooner Head
Place: Acadia National Park

State: ME
Country: USA
Date: 2015
Rights: In Copyright
Status: Accepted
Access DB: Converted
Archive Number: GS 8950

Schooner Head



Identifier: 12651
Title: Schooner Head
Type: Image, Photograph, Digital Photograph
Subject: Places, Shore
Creator: Soules - George John Soules
Address: Schooner Head
Place: Acadia National Park
State: ME
Country: USA
Date: 2015
Rights: In Copyright
Status: Accepted
Access DB: Converted
Archive Number: GS 9083

Echo Lake and Somes Sound from Beech Mountain



Identifier: 12652
Title: Echo Lake and Somes Sound from Beech Mountain
Type: Image, Photograph, Digital Photograph
Subject: Places, Mountain
Creator: Soules - George John Soules
Address: Beech Mountain
Place: Acadia National Park
State: ME
Country: USA
Date: 2015
Rights: In Copyright
Status: Accepted
Access DB: Converted
Archive Number: GS 9439

Walking on Water - Echo Lake



Identifier: 12653

Title: Walking on Water - Echo Lake

Type: Image, Photograph, Digital Photograph

Subject: Places, Lake

Creator: Soules - George John Soules

Address: Echo Lake

Place: Acadia National Park

State: ME

Country: USA

Date: 2015


Rights: In Copyright

Status: Accepted

Access DB: Converted

Archive Number: GS 1239-2-2

Bass Harbor Head Light - The Red Lens



Identifier: 12654

Title: Bass Harbor Head Light - The Red Lens

Type: Image, Photograph, Digital Photograph

Subject: Structures, Transportation, Lighthouse

Creator: Soules - George John Soules

Address: Bass Harbor Lighthouse

Place: Acadia National Park

State: ME

Country: USA

Date: 2015


Rights: In Copyright

Status: Accepted

Access DB: Converted

Archive Number: GS 8803-2

Bass Harbor Head Light - View Down the Stairs



Identifier: 12655

Title: Bass Harbor Head Light - View Down the Stairs

Type: Image, Photograph, Digital Photograph

Subject: Structures, Transportation, Lighthouse

Creator: Soules - George John Soules

Address: Bass Harbor Lighthouse

Place: Acadia National Park

State: ME

Country: USA

Date: 2015

Rights: In Copyright

Status: Accepted

Access DB: Converted

Archive Number: GS 8806

Rusticators at Anemone Cave



Identifier: 12656
Title: Rusticators at Anemone Cave
Type: Image, Photograph, Digital Photograph
Subject: Places, Shore
Creator: Soules - George John Soules
Address: Schooner Head
Place: Acadia National Park
State: ME
Country: USA
Date: 2015
Rights: In Copyright
Status: Accepted
Access DB: Converted
Archive Number: GS 8846 HDR

Edwin Leon Higgins House



Identifier: 12585
Title: Edwin Leon Higgins House
Type: Image, Photograph, Digital Photograph
Subject: Structures, Dwellings, House
Description: 1st Location:
W.L. Carrolls Cash Market

2nd and Present Location:
Edwin Leon Higgins House
Creator: Soules - George John Soules
State: ME
Country: USA
Date: 2015-04-05
Rights: In Copyright
Status: Accepted
Access DB: Converted
Archive Number: GS 8197

View of Herrick Road Toward Main Street in 2015



Identifier: 12587
Title: View of Herrick Road Toward Main Street in 2015
Type: Image, Photograph, Digital Photograph
Subject: Places, Town
Description: This photograph shows was taken in the same location as item 12131 which depicts the Fuller House as it was moved from it's location on Main Street to make room for the Wendell Gilley Museum.
Creator: Soules - George John Soules
Place: Southwest Harbor
State: ME
Country: USA
Date: 2015-04-05

Rights: In Copyright
Status: Accepted
Access DB: Converted
Archive Number: GS 8146

Wendell Gilley Museum



Identifier: 12589
Title: Wendell Gilley Museum
Type: Image, Photograph, Digital Photograph
Subject: Structures, Civic, Exhibition, Museum
Creator: Soules - George John Soules
Address: 4 Herrick Road
Place: Southwest Harbor
State: ME
Country: USA
Date: 2015-05-23
Rights: In Copyright
Status: Accepted
Access DB: Converted
Archive Number: GS 6787

Gordon & White Garage Site as Restaurant, Store and Art Galleries



Identifier: 12591
Title: Gordon & White Garage Site as Restaurant, Store and Art Galleries
Type: Image, Photograph, Digital Photograph
Subject: Businesses, Automotive Repair Business
Creator: Soules - George John Soules
State: ME
Country: USA
Date: 2015-05-03
Rights: In Copyright
Status: Accepted
Access DB: Converted
Archive Number: GS 6463

Pemetic High School Lawn, Site of the Old Primary School



Identifier: 12592
Title: Pemetic High School Lawn, Site of the Old Primary School
Type: Image, Photograph, Digital Photograph
Subject: Places
Creator: Soules - George John Soules
State: ME
Country: USA
Date: 2015-06-06
Rights: In Copyright
Status: Accepted
Access DB: Converted

Pemetic High School Lawn - Site of the Old Primary School



Identifier: 12593
Title: Pemetic High School Lawn - Site of the Old Primary School
Type: Image, Photograph, Digital Photograph
Subject: Structures, Other Structures
Creator: Soules - George John Soules
Address: 329 Main Street
Place: Southwest Harbor
State: ME
Country: USA
Date: 2015-05-03
Rights: In Copyright
Status: Accepted
Access DB: Converted
Archive Number: GS 6517

Old Primary School as Southwest Harbor Town Office



Identifier: 12594
Title: Old Primary School as Southwest Harbor Town Office
Type: Image, Photograph, Digital Photograph
Subject: Structures, Other Structures, Civic Structures
Creator: Soules - George John Soules
Address: 26 Village Green Way
Place: Southwest Harbor
State: ME
Country: USA
Date: 2015-04-05
Rights: In Copyright
Status: Accepted
Access DB: Converted
Archive Number: GS 8154

Old Primary School as Southwest Harbor Police Department



Identifier: 12595
Title: Old Primary School as Southwest Harbor Police Department
Type: Image, Photograph, Digital Photograph
Subject: Structures, Other Structures, Civic Structures
Creator: Soules - George John Soules
State: ME
Country: USA
Date: 2015-04-05
Rights: In Copyright
Status: Accepted
Access DB: Converted
Archive Number: GS 6139

The Southwest Harbor Public Library



Identifier: 12596
Title: The Southwest Harbor Public Library
Type: Image, Photograph, Digital Photograph
Subject: Structures, Civic, Library
Creator: Soules - George John Soules
State: ME
Country: USA
Date: 2015-05-24
Rights: In Copyright
Status: Accepted
Access DB: Converted
Archive Number: GS 6808

Park Theater Doors at the Birches



Identifier: 12597
Title: Park Theater Doors at the Birches
Type: Image, Photograph, Digital Photograph
Subject: Structures, Dwellings, House
Creator: Soules - George John Soules
Address: 44 Fernald Point Road
Place: Southwest Harbor
State: ME
Country: USA
Date: 2015-05-23
Rights: In Copyright
Status: Accepted
Access DB: Converted
Archive Number: GS 6739

McEachern & Hutchins Hardware Store



Identifier: 12598
Title: McEachern & Hutchins Hardware Store
Type: Image, Photograph, Digital Photograph
Subject: Businesses, Store Business
Creator: Soules - George John Soules
Address: 345 Main Street
Place: Southwest Harbor
State: ME
Country: USA
Date: 2015-04-05
Rights: In Copyright
Status: Accepted
Access DB: Converted
Archive Number: GS 8156

McEachern & Hutchins Loading Dock



Identifier: 12599

Title: McEachern & Hutchins Loading Dock

Type: Image, Photograph, Digital Photograph

Subject: Structures, Commercial, Store

Description: On the site of the old William E. Murphys Livery Stable later Ped Sargent Livery Stable

Creator: Soules - George John Soules

Address: 345 Main Street

Place: Southwest Harbor

State: ME

Country: USA

Date: 2015-04-05

Rights: In Copyright

Status: Accepted

Access DB: Converted

Archive Number: GS 8189

Main Street Looking South



Identifier: 12600

Title: Main Street Looking South

Type: Image, Photograph, Digital Photograph

Subject: Places, Town

Description: On the left is McEachern & Hutchins Hardware Store and the Second Masonic Hall. The right side of the street (from near to far) shows the corner of the wall in front of the Southwest Harbor Public Library, Little Notch Pizza and part of Sawyer's Market in the Lawler Building, the First National Bank, and the Carroll Building.

Creator: Soules - George John Soules

State: ME

Country: USA

Date: 2015-04-19

Rights: In Copyright

Status: Accepted

Access DB: Converted

Archive Number: GS 6205

Horse Drinking Fountain and Southwest Harbor School Bell



Identifier: 12601

Title: Horse Drinking Fountain and Southwest Harbor School Bell

Type: Image, Photograph, Digital Photograph

Subject: Places, Town

Description: The horse drinking fountain, originally on Main Street, is now on the lawn in front of the Harbor House along with the school bell.

Creator: Soules - George John Soules

State: ME

Country: USA

Date: 2015-06

Rights: In Copyright
Status: Accepted
Access DB: Converted
Archive Number: GS 7081

Main Street Looking North



Identifier: 12602
Title: Main Street Looking North
Type: Image, Photograph, Digital Photograph
Subject: Places, Town
Creator: Soules - George John Soules
Place: Southwest Harbor
State: ME
Country: USA
Date: 2015-05-03
Rights: In Copyright
Status: Accepted
Access DB: Converted
Instructions: Relate: buildings in photograph
Archive Number: GS 6513

The Village Green and the First National Bank in 2015



Identifier: 12603
Title: The Village Green and the First National Bank in 2015
Type: Image, Photograph, Digital Photograph
Subject: Structures, Other Structures
Description: The photograph shows the Carroll building on the left, the Village Green, and the First National Bank which all occupy sites leveled by the 1922 Southwest Harbor fire. The Village Green is about where the Hotel Holmes and its stables stood.
Creator: Soules - George John Soules
Place: Southwest Harbor
State: ME
Country: USA
Date: 2015-04-19
Rights: In Copyright
Status: Accepted
Access DB: Converted
Archive Number: GS 6209

The Cedars



Identifier: 12604
Title: The Cedars
Type: Image, Photograph, Digital Photograph
Subject: Structures, Dwellings, House
Description: Sylvester B. Brown House
Creator: Soules - George John Soules

Address: 7 Wesley Ave
Place: Southwest Harbor
State: ME
Country: USA
Date: 2015-05-28
Rights: In Copyright
Status: Accepted
Access DB: Converted
Archive Number: GS 6816

Freemans Store as Southwest Cycle Shop



Identifier: 12606
Title: Freemans Store as Southwest Cycle Shop
Type: Image, Photograph, Digital Photograph
Subject: Structures, Other Structures
Description: Freeman's Store was the building on the left which in 2017 was the Southwest Cycle Shop. The Moody Mermaid and the Carroll Building are on the right.
Creator: Soules - George John Soules
State: ME
Country: USA
Date: 2015-04-19
Rights: In Copyright
Status: Accepted
Access DB: Converted
Archive Number: GS 6262

The Ashmont Hotel / Freeman Cottage / Freeman House - Rear View - Freeman Store across Main Street



Identifier: 12607
Title: The Ashmont Hotel / Freeman Cottage / Freeman House - Rear View
- Freeman Store across Main Street
Type: Image, Photograph, Digital Photograph
Subject: Structures, Commercial, Lodging, Hotel
Creator: Soules - George John Soules
Address: 371 Main Street
Place: Southwest Harbor
State: ME
Country: USA
Date: 2015-05-27
Rights: In Copyright
Status: Accepted
Access DB: Converted
Archive Number: GS 6263

The John T.R. Freeman House as the Prentice and Gretchen K. Strong House - Penury Hall



Identifier: 12608

Title: The John T.R. Freeman House as the Prentice and Gretchen K. Strong House - Penury Hall

Type: Image, Photograph, Digital Photograph

Subject: Structures, Dwellings, House

Creator: Soules - George John Soules

Address: 374 Main Street

Place: Southwest Harbor

State: ME

Country: USA

Date: 2015-04-19

Rights: In Copyright

Status: Accepted

Access DB: Converted

Archive Number: GS 6218

Farnsworth's Millinery Shop and Post Office



Identifier: 12609

Title: Farnsworth's Millinery Shop and Post Office

Type: Image, Photograph, Digital Photograph

Subject: Structures, Commercial, Store

Creator: Soules - George John Soules

Address: Main Street

Place: Southwest Harbor

State: ME

Country: USA

Date: 2015-05-27

Rights: In Copyright

Status: Accepted

Access DB: Converted

Archive Number: GS 6491

The James E. Robinson Property as Acadia Cottages



Identifier: 12610

Title: The James E. Robinson Property as Acadia Cottages

Type: Image, Photograph, Digital Photograph

Subject: Structures, Dwellings, House

Creator: Soules - George John Soules

Address: 410 Main Street

Place: Southwest Harbor

State: ME

Country: USA

Date: 2015-04-19

Rights: In Copyright

Status: Accepted

Access DB: Converted

Byron Heman Mayo property as the Western Way Condominiums



Identifier: 12611
Title: Byron Heman Mayo property as the Western Way Condominiums
Type: Image, Photograph, Digital Photograph
Subject: Structures, Dwellings
Creator: Soules - George John Soules
State: ME
Country: USA
Date: 2015-04-19
Rights: In Copyright
Status: Accepted
Access DB: Converted
Notes: Relate: Western Way Condominiums
Archive Number: GS 6233

The Joseph Dana Phillips House



Identifier: 12612
Title: The Joseph Dana Phillips House
Type: Image, Photograph, Digital Photograph
Subject: Structures, Dwellings, House
Creator: Soules - George John Soules
Address: 9 Phillips Lane
Place: Southwest Harbor
State: ME
Country: USA
Date: 2015-04-05
Rights: In Copyright
Status: Accepted
Access DB: Converted
Archive Number: GS 6519

Second Masonic Hall Building and Sawyer's Specialties



Identifier: 12613
Title: Second Masonic Hall Building and Sawyer's Specialties
Type: Image, Photograph, Digital Photograph
Subject: Businesses, Store Business
Structures, Commercial, Store
Creator: Soules - George John Soules
Address: 353 Main Street
Place: Southwest Harbor
State: ME
Country: USA
Date: 2015-05-30
Rights: In Copyright
Status: Accepted

Clark Point Road - View West to Main Street



Identifier: 12614
Title: Clark Point Road - View West to Main Street
Type: Image, Photograph, Digital Photograph
Subject: Places, Town
Description: As of 2019, the Tom Cat market no longer occupies the second building on the left.

The fourth building from the left in 2019 is Fred's Place, which was once the Jackson Market.

Creator: Soules - George John Soules
State: ME
Country: USA
Date: 2015-05-23
Rights: In Copyright
Status: Accepted
Access DB: Converted
Instructions: Metadata: description
Relate: buildings in photo

Archive Number: GS 6780

Southwest Harbor Motor Co. as the United States Post Office and Office Building 2015



Identifier: 12615
Title: Southwest Harbor Motor Co. as the United States Post Office and Office Building 2015
Type: Image, Photograph, Digital Photograph
Subject: Structures, Civic, Public, Post Office
Creator: Soules - George John Soules
Place: Southwest Harbor
State: ME
Country: USA
Date: 2015-05-23
Rights: In Copyright
Status: Accepted

Access DB: Converted
Archive Number: GS 6762

Eugene Shubal Thurstons Post Office



Identifier: 12616
Title: Eugene Shubal Thurstons Post Office
Type: Image, Photograph, Digital Photograph
Subject: Structures, Dwellings, House
Creator: Soules - George John Soules
Address: 30 Clark Point Road
Place: Southwest Harbor

State: ME
Country: USA
Date: 2015-05-23
Rights: In Copyright
Status: Accepted
Access DB: Converted
Archive Number: GS 6758

Edwin L. Higgins Blacksmith Shop Site - Clark Point Gallery



Identifier: 12617
Title: Edwin L. Higgins Blacksmith Shop Site - Clark Point Gallery
Type: Image, Photograph, Digital Photograph
Subject: Structures, Other Structures
Creator: Soules - George John Soules
Address: 46 Clark Point Road
Place: Southwest Harbor
State: ME
Country: USA
Date: 2015-04-05
Rights: In Copyright
Status: Accepted
Access DB: Converted
Archive Number: GS 8191

Clark Point Road - May 3, 2015



Identifier: 12618
Title: Clark Point Road - May 3, 2015
Type: Image, Photograph, Digital Photograph
Subject: Places, Town
Description: The look of the road and many of the houses have changed, but many of the stones in the low wall in the foreground at the edge of 50 Clark Point Road are still in place as they were in 1913.
Creator: Soules - George John Soules
Place: Southwest Harbor
State: ME
Country: USA
Date: 2015-05-03
Rights: In Copyright
Status: Accepted
Access DB: Converted
Archive Number: GS 6545

The site of Sim Mayos Bicycle Shop and William Lloyd Carroll's Cash Market



Identifier: 12620

Title: The site of Sim Mayos Bicycle Shop and William Lloyd Carroll's Cash Market

Type: Image, Photograph, Digital Photograph

Subject: Places, Town

Description: The Bicycle Shop was moved and finally remodeled as the Herrick Building at 45 Clark Point Road next to the William Edgar and Fanny Carnes (Harmon) Herrick House, at 43 Clark Point Road. Both building are now gone.

Creator: Soules - George John Soules

Place: Southwest Harbor

State: ME

Country: USA

Date: 2015-06-05

Rights: In Copyright

Status: Accepted

Access DB: Converted

Archive Number: GS

William Irving Mayo House - The Central House



Identifier: 12621

Title: William Irving Mayo House - The Central House

Type: Image, Photograph, Digital Photograph

Subject: Structures, Dwellings, House

Creator: Soules - George John Soules

Address: 51 Clark Point Road

Place: Southwest Harbor

State: ME

Country: USA

Date: 2015-04-05

Rights: In Copyright

Status: Accepted

Access DB: Converted

Archive Number: GS 8196

Samuel Watson Herrick Store and Custom House as House on Earl Gotts Property



Identifier: 12622

Title: Samuel Watson Herrick Store and Custom House as House on Earl Gotts Property

Type: Image, Photograph, Digital Photograph

Subject: Structures, Dwellings, House

Creator: Soules - George John Soules

Address: 14 High Road

Place: Southwest Harbor

State: ME

Country: USA

Date: 2015-05-03
Rights: In Copyright
Status: Accepted
Access DB: Converted
Archive Number: GS 6550

View Northeast on the High Road



Identifier: 12623
Title: View Northeast on the High Road
Type: Image, Photograph, Digital Photograph
Subject: Places, Town
Structures, Dwellings, House

Description: The church steeple is just visible between the trees to the left of the telephone pole. Rebecca Carroll's house, 7 High Road is the first house on the left.

The second visible house, number 11, was built by her son, Phillip Tracy Carroll, in 1932. The third visible house, number 17, was built by builder Robie Melvin Norwood Jr. for himself in 1924. Rebeccas daughter Nellie Nell Rebecca (Carroll) Thornton built at 23 High Road in 1922. Another daughter, Alice (Carroll) Young built at 38 High Road in 1907.

Compare this photograph to SWHPL 6350 in which Rebecca is shown standing at about the second tree on the left in this photograph.

Creator: Soules - George John Soules
Place: Southwest Harbor
State: ME
Country: USA
Date: 2015-05-27
Rights: In Copyright
Status: Accepted
Access DB: Converted
Archive Number: GS 6510

The Island House Site



Identifier: 12624
Title: The Island House Site
Type: Image, Photograph, Digital Photograph
Subject: Places, Town
Creator: Soules - George John Soules
Place: Southwest Harbor
State: ME
Country: USA
Date: 2012-04-05
Rights: In Copyright
Status: Accepted

Clark's Cove



Identifier: 12625

Title: Clark's Cove

Type: Image, Photograph, Digital Photograph

Subject: Places, Shore

Description: Compare this photograph to SWHPL 6072 taken around 1900.

Creator: Soules - George John Soules

Place: Southwest Harbor

State: ME

Country: USA

Date: 2015-05-27

Rights: In Copyright

Status: Accepted

Access DB: Converted

Archive Number: GS 6184

The William Gilman Parker House Site



Identifier: 12626

Title: The William Gilman Parker House Site

Type: Image, Photograph, Digital Photograph

Subject: Places, Town

Description: The large old tree behind the fence on the right is the same one that is visible in SWHPL 6361 which shows the tree in front of the house inside the corner of that fence.

Creator: Soules - George John Soules

Address: 148 Clark Point Road

Place: Southwest Harbor

State: ME

Country: USA

Date: 2015-04-05

Rights: In Copyright

Status: Accepted

Access DB: Converted

Archive Number: GS 6167

Site Where Indigenous Peoples Were Sitting in Photographs of Indian Lot



Identifier: 12627

Title: Site Where Indigenous Peoples Were Sitting in Photographs of Indian Lot

Type: Image, Photograph, Digital Photograph

Subject: Places

Description: George Ashbridge Rhoads (1860-1935) built Indian Lot Cottage in 1927. Three Chimneys, 141 Clark Point Road, is visible behind and to the left of the trees. With all the visual aids from SWHPL 5525, and repeated searches, archivists could not locate the rocks in the old

photographs or find the exact place where the people were sitting. The rocks were probably covered or removed when the land was cleared for the cottage and drive.

Creator: Soules - George John Soules

Address: 149 Clark Point Road

Place: Southwest Harbor

State: ME

Country: USA

Date: 2015-05-23

Rights: In Copyright

Status: Accepted

Access DB: Converted

Archive Number: GS 6755

Captain Jacob Schoppy Mayo House



Identifier: 12631

Title: Captain Jacob Schoppy Mayo House

Type: Image, Photograph, Digital Photograph

Subject: Structures, Dwellings, House

Creator: Soules - George John Soules

Place: Southwest Harbor

State: ME

Country: USA

Date: 2015-05-23

Rights: In Copyright

Status: Accepted

Access DB: Converted

Archive Number: GS 6773

Interior Panorama of 1932 Criterion Theatre



Identifier: 15210

Title: Interior Panorama of 1932 Criterion Theatre

Type: Image, Photograph, Digital Photograph

Subject: Businesses, Theater Business

Description: George Soules photographed the interior of the Criterion from the balcony with a Canon 5D Mark III DSLR and a Canon 24mm tilt/shift lens using available light, which there was little of. To the naked eye, the space does not look nearly this bright.

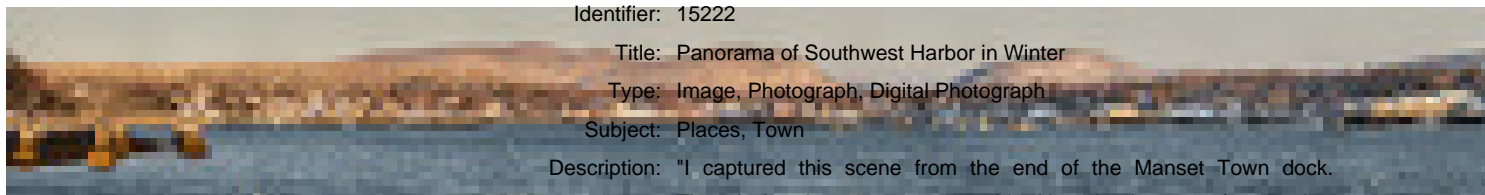
The first image (angle view) is a four-slice panorama with a 140° field of view. It is a composite of 12 different frames. The second image (straight-on view) is a six-slice panorama with a 190° field of view. It is a composite of 18 different frames. Both images were shot at f/8, ISO 400, with three different exposures for each slice. Exposures ranged from 10 seconds for the main room to 1/25th second for the chandelier.

Creator: Soules - George John Soules

Place: Bar Harbor

State: ME
Country: USA
Date: 2016-02-13
Rights: In Copyright
Status: Accepted

Panorama of Southwest Harbor in Winter



Identifier: 15222

Title: Panorama of Southwest Harbor in Winter

Type: Image, Photograph, Digital Photograph

Subject: Places, Town

Description: "I captured this scene from the end of the Manset Town dock.

Though the view appears very wide, it's only about 90° from end to end. It seems wider because I shot it with a 200mm lens to get the detail along the shore with minimal water and sky. I stitched the panorama from 17 separate images taken left to right, each frame rotated 5° to the right of the previous one.

Yesterday I saw this same scene while driving around to take the pictures posted here, but when I arrived at this spot the sun was too high and I didn't have my tripod with me. This morning I got up before dawn and set up my tripod on the snow-covered dock at 6:15 AM. Then I waited in the bitter cold for the sun to rise. Fresh snow that fell last night made the scene even better than it was yesterday. Sometimes it just works out that way. " -- George Soules

Creator: Soules - George John Soules

Place: Southwest Harbor

State: ME

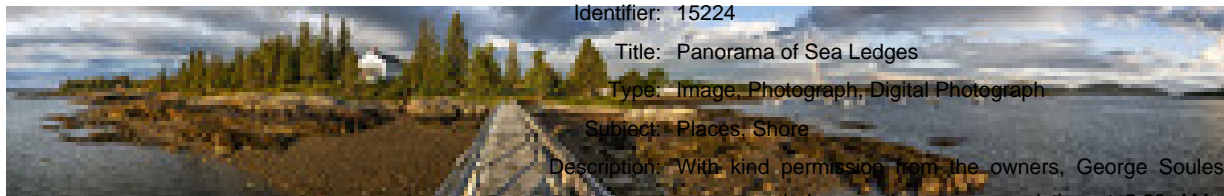
Country: USA

Date: 2014-02-26

Rights: In Copyright

Status: Accepted

Panorama of Sea Ledges



Identifier: 15224

Title: Panorama of Sea Ledges

Type: Image, Photograph, Digital Photograph

Subject: Places, Shore

Description: With kind permission from the owners, George Soules made this panorama below on the summer solstice at 5:23 AM. He used a Canon 5D Mark III digital SLR camera and a Canon 45mm f/2.8 tilt/shift lens shooting 1/125 sec, f/5.6 at ISO 100. The pano is a combination of 16 images stitched together to capture a view of approximately 270°.

Creator: Soules - George John Soules

Address: Shore Road

Place: Southwest Harbor, Manset

State: ME


Country: USA

Date: 2014-06-15

Rights: In Copyright

Status: Accepted

Bar Harbor and the Porcupine Islands from the Pulpit Rock Trail, Acadia National Park



Identifier: 15336

Title: Bar Harbor and the Porcupine Islands from the Pulpit Rock Trail, Acadia National Park

Type: Image, Photograph, Digital Photograph

Subject: Places, Mountain

Description: I was inspired to take this photograph by Ballard's image (item 11895) of this same scene. -- George Soules

Creator: Soules - George John Soules

Address: Cadillac Mountain

Place: Acadia National Park

State: ME

Country: USA

Date: 2016-05-18

Rights: In Copyright

Status: Accepted

Winter View of the Underwood Factory in Bass Harbor from Bernard



Identifier: 15361

Title: Winter View of the Underwood Factory in Bass Harbor from Bernard

Type: Image, Photograph, Digital Photograph

Subject: Businesses, Cannery Business

Places, Harbor

Description: The cannery was housed in the brick building at left (now Hopkins Landing condominiums).

Creator: Soules - George John Soules

Place: Tremont, Bass Harbor

State: ME

Country: USA

Date: 2014-02-19

Rights: In Copyright

Status: Accepted

The Carroll Sargent Tyson Jr. Cottage



Identifier: 15385

Title: The Carroll Sargent Tyson Jr. Cottage

Type: Image, Photograph, Digital Photograph

Subject: Structures, Dwellings, House, Cottage

Creator: Soules - George John Soules

Address: 37 Shore Road

Place: Southwest Harbor, Manset

State: ME

Country: USA

Date: 2018-11-24
Rights: In Copyright
Status: Accepted

Claremont Hotel renovations 2020



Identifier: 16271
Title: Claremont Hotel renovations 2020
Type: Image, Photograph, Digital Photograph
Subject: Structures, Commercial, Lodging, Hotel
Description: This picture was taken on a foggy morning from the entrance to the construction site during renovations to the hotel shortly after its purchase by Tim Harrington in September 2020. The photo shows the building in the process of being painted white. The top of the tower in the upper right is still painted yellow, the hotel's signature color for many years.
Creator: Soules - George John Soules
Place: Southwest Harbor
State: ME
Country: USA
Date: 2020-09-30
Rights: In Copyright
Status: Accepted

Foundation of Art and Nan Kellam's House on Placentia Island



Identifier: 16324
Title: Foundation of Art and Nan Kellam's House on Placentia Island
Type: Image, Photograph, Digital Photograph
Subject: Places, Island
Creator: Soules - George John Soules
Place: Frenchboro, Placentia Island
State: ME
Country: USA
Date: 2015-09
Source: The Arthur Millis and Leone Marie (Wemmert) Kellam Collection
Rights: In Copyright - Non-Commercial Use Permitted
Status: Accepted
Archive Number: KELL 311

Plaque at the Site of the Arthur Millis and Leone Marie (Wemmert) Kellam Home



Identifier: 16325
Title: Plaque at the Site of the Arthur Millis and Leone Marie (Wemmert) Kellam Home
Type: Image, Photograph, Digital Photograph
Subject: Object, Other Object
Creator: Soules - George John Soules
Place: Frenchboro, Placentia Island
State: ME
Country: USA

Date: 2015-09

Source: The Arthur Millis and Leone Marie (Wemmert) Kellam Collection

Rights: In Copyright - Non-Commercial Use Permitted

Status: Accepted

Archive Number: KELL 312

Howie Motenko on Moebius



Identifier: 14917

Title: Howie Motenko on Moebius

Type: Image, Photograph, Digital Photograph

Subject: People

Creator: Soules - George John Soules

Date: 2014-07-18

Rights: In Copyright

Status: Accepted

Portrait of George Soules



Identifier: 14945

Title: Portrait of George Soules

Type: Image, Photograph, Digital Photograph

Subject: People

Creator: Soules - George John Soules

Date: 2017-06

Rights: In Copyright

Status: Accepted

The Village Wash Tub and Joey's Place in a Blizzard



Identifier: 14972

Title: The Village Wash Tub and Joey's Place in a Blizzard

Type: Image, Photograph, Digital Photograph

Subject: Businesses, Laundromat Business

Structures, Other Structures

Creator: Soules - George John Soules

Address: 297 Main Street

Place: Southwest Harbor

State: ME

Country: USA

Date: 2017-02-13

Rights: In Copyright

Status: Accepted

Marchers in the 2016 Flamingo Parade



Identifier: 14973

Title: Marchers in the 2016 Flamingo Parade

Type: Image, Photograph, Digital Photograph

Subject: People

Businesses, Laundromat Business

Creator: Soules - George John Soules

Place: Southwest Harbor

State: ME

Country: USA

Date: 2016-07-16

Rights: In Copyright

Status: Accepted

Charles Stanhope and Candy Emlen Marching in the Flamingo Parade



Identifier: 14975

Title: Charles Stanhope and Candy Emlen Marching in the Flamingo Parade

Type: Image, Photograph, Digital Photograph

Subject: Events

People

Creator: Soules - George John Soules

Place: Southwest Harbor

State: ME

Country: USA

Date: 2014-07-12

Rights: In Copyright

Status: Accepted

Library Book Sale at the Flamingo Festival



Identifier: 14976

Title: Library Book Sale at the Flamingo Festival

Type: Image, Photograph, Digital Photograph

Subject: People

Events

Structures, Civic, Library

Creator: Soules - George John Soules

Place: Southwest Harbor

State: ME

Country: USA

Date: 2014-07-12

Rights: In Copyright

Status: Accepted

Flamingo Lane



Identifier: 14977

Title: Flamingo Lane

Type: Image, Photograph, Digital Photograph

Subject: Object, Sign

Creator: Soules - George John Soules

Place: Southwest Harbor

State: ME

Country: USA

Date: 2013-07-13

Rights: In Copyright

Status: Accepted

Reverend Timothy Fleck at the Flamingo Festival



Identifier: 14978

Title: Reverend Timothy Fleck at the Flamingo Festival

Type: Image, Photograph, Digital Photograph

Subject: People

Creator: Soules - George John Soules

Place: Southwest Harbor

State: ME

Country: USA

Date: 2014-07-12

Rights: In Copyright

Status: Accepted

Staff and Friends of the Library in the Parade



Identifier: 14979

Title: Staff and Friends of the Library in the Parade

Type: Image, Photograph, Digital Photograph

Subject: Events

People

Creator: Soules - George John Soules

Place: Southwest Harbor

State: ME

Country: USA

Date: 2015-07-18

Rights: In Copyright

Status: Accepted

Camp Beech Cliff Marching in the Flamingo Festival Parade



Identifier: 14980

Title: Camp Beech Cliff Marching in the Flamingo Festival Parade

Type: Image, Photograph, Digital Photograph

Subject: Events

People

Creator: Soules - George John Soules

Place: Southwest Harbor

State: ME

Country: USA

Date: 2015-07-18

Rights: In Copyright

Status: Accepted

Waiting for the Parade



Identifier: 14981

Title: Waiting for the Parade

Type: Image, Photograph, Digital Photograph

Subject: Events

Places, Town

Description: This photograph was taken looking south on Main Street

Creator: Soules - George John Soules

Place: Southwest Harbor

State: ME


Country: USA

Date: 2015-07-18

Rights: In Copyright

Status: Accepted

Flamingo Festival Parade



Identifier: 14982

Title: Flamingo Festival Parade

Type: Image, Photograph, Digital Photograph

Subject: Events

Creator: Soules - George John Soules

Place: Southwest Harbor

State: ME

Country: USA

Date: 2015-07-18

Rights: In Copyright

Status: Accepted

Boat Houses and Dock



Identifier: 14984

Title: Boat Houses and Dock

Type: Image, Photograph, Digital Photograph

Subject: Structures, Transportation, Marine Landing, Dock

Structures, Transportation, Marine Landing, Dock

Places, Island

Creator: Soules - George John Soules

Place: Cranberry Isles, Little Cranberry Island, Islesford

State: ME

Country: USA

Date: 2015-05-09

Rights: In Copyright

Status: Accepted

Boat House with Yellow Door



Identifier: 14985

Title: Boat House with Yellow Door

Type: Image, Photograph, Digital Photograph

Subject: Structures, Transportation, Boathouse

Creator: Soules - George John Soules

Place: Cranberry Isles, Little Cranberry Island, Islesford

State: ME

Country: USA

Date: 2015-05-09

Rights: In Copyright

Status: Accepted

Islesford Boat Houses



Identifier: 14986

Title: Islesford Boat Houses

Type: Image, Photograph, Digital Photograph

Subject: Structures, Transportation, Boathouse

Places, Island

Creator: Soules - George John Soules

Place: Cranberry Isles, Little Cranberry Island, Islesford

State: ME

Country: USA

Date: 2015-05-09

Rights: In Copyright

Status: Accepted

Islesford Boat Houses at Sunset



Identifier: 14987

Title: Islesford Boat Houses at Sunset

Type: Image, Photograph, Digital Photograph

Subject: Structures, Transportation, Boathouse

Creator: Soules - George John Soules

Place: Cranberry Isles, Little Cranberry Island, Islesford

State: ME

Country: USA

Date: 2015-06-13

Rights: In Copyright

Status: Accepted

Dovekie in the Boat House



Identifier: 14989

Title: Dovekie in the Boat House

Type: Image, Photograph, Digital Photograph

Subject: Vessels, Boat, Sailboat, Friendship Sloop

Structures, Transportation, Boathouse

Creator: Soules - George John Soules

Place: Cranberry Isles, Little Cranberry Island, Islesford

State: ME

Country: USA

Date: 2015-06-13

Rights: In Copyright

Status: Accepted

Dovekie in the Boat House



Identifier: 14990

Title: Dovekie in the Boat House

Type: Image, Photograph, Digital Photograph

Subject: Vessels, Boat, Sailboat, Friendship Sloop

Structures, Transportation, Boathouse

Creator: Soules - George John Soules

Place: Cranberry Isles, Little Cranberry Island, Islesford

State: ME

Country: USA

Date: 2015-06-13

Rights: In Copyright

Status: Accepted

Dovekie in the Boat House



Identifier: 14991

Title: Dovekie in the Boat House

Type: Image, Photograph, Digital Photograph

Subject: Vessels, Boat, Sailboat, Friendship Sloop
Structures, Transportation, Boathouse

Creator: Soules - George John Soules

Place: Cranberry Isles, Little Cranberry Island, Islesford

State: ME

Country: USA

Date: 2015-06-13

Rights: In Copyright

Status: Accepted

The Callendar House



Identifier: 15543

Title: The Callendar House

Type: Image, Photograph, Digital Photograph

Subject: Structures, Dwellings, House

Description: The Callendar House was the first summer cottage built of brick in Bar Harbor. When this photograph was taken in 2016, the Jackson Lab owned this structure which is located on the Schooner Head Road just outside of Bar Harbor.

The history of Bar Harbor is the history of the rich and famous and the story of the Callendar House fits right into this history. The imposing cottage was built in 1901 for Mrs. John Callendar Livingston, a member of the prominent and incredibly prosperous Livingston family, by Fredrick Savage. The structure was Savages most formal design and also the most expensive (partly because just before it was completed in 1901, the entire building burnt leading to a near complete rebuilding).

Savage, himself, was a native of Northeast Harbor and the vast majority of his work consisted of cottages and hotels, showing the rise of Bar Harbors place as a summer colony. Savage built cottages in many styles including several prominent Queen Anne and Shingle Style structures showcasing the dominant design trends of the late 19th century and early 20th century. The Callendar House, however, can be seen as firmly colonial revival in design and was the first summer cottage built with brick. At the time of its construction it was praised by the Bar Harbor Record for both its refinement and its modernity. In 1992, the Callendar House was purchased by the Jackson Lab at a foreclosure auction. (Source: Maine Preservation).

Creator: Soules - George John Soules

Date: 2016-03-05

Rights: In Copyright

Status: Accepted

Waldron Bates Memorial on Gorham Mountain



Identifier: 15602

Title: Waldron Bates Memorial on Gorham Mountain

Type: Image, Photograph, Digital Photograph

Subject: Places, Hiking Trail

Description: This memorial to Waldron Bates is located on the south side of Gorham Mountain in Acadia National Park at the intersection of the Gorham Mountain Trail and the Cadillac Cliffs Path.

This bronze plaque, attached to a granite wall, was designed by New York sculptor and Bar Harbor summer resident William Ordway Partridge. It was installed in September 1910 and reads:

1856-1909, WALDRON BATES IN MEMORIAM MCMX,
PATHMAKER

Creator: Soules - George John Soules

Date: 2019-01-02

Rights: In Copyright

Status: Accepted

Hieronymus wins 2019 Friendship sloop races



Identifier: 15613

Title: Hieronymus wins 2019 Friendship sloop races

Type: Image, Photograph, Digital Photograph

Subject: Vessels, Boat, Sailboat, Friendship Sloop

Description: The photo above was taken from the dock of the Claremont Hotel. Greening Island is visible in the background. Image 1, taken 40 seconds later, shows Hieronymus tacking among the other boats. Image 2, taken 35 minutes before the start of the race, shows Hieronymus sailing out of Southwest Harbor toward Greening Island with the tip of Clark Point in the foreground.

Crew: Joe Neilson, Spencer Nighman, Mary Kate Murray, Mel Steinberg, and Greg & Marc Crossley (on starboard side).

The description that follows is from an Ellsworth American article on July 17, 2019 by Stephen Rappaport (see link below).

###

At 2 p.m., about an hour after the cruising division began its race past Sutton Island, 15 Friendship sloops lined up between Clark Point and Greening Island for a race that would carry the fleet out into Great Harbor, to Spurling Rock off the corner of Great Cranberry Island, then to Bear Island off Northeast Harbor, the can buoy at the entrance to Somes Sound and back to a finish where the race began.

A light sea breeze picked up as the race progressed then died with the fleet packed together off Bear Island, race committee chairman Scott Martin said Monday morning.

As the tide turned, the breeze picked up giving the fleet a good race to the finish.

About two hours after the start, first across the finish line was a local boat, Albert Neilsons Hieronymous, built by Ralph Stanley in 1962 and still homeported in Southwest Harbor. Close behind was another local boat, Alice E, believed to have been launched in 1899 and sailed daily by Downeast Friendship Sloop Charters in Southwest Harbor. The Woods Hole, Mass.-based Hegira, launched in 1980, finished third.

According to Martin, who raced on his own Eden, Mount Desert Island is home to the largest fleet of Friendship sloops about a half-dozen anywhere.

Were blessed, he said Monday.

Martin hopes to start a regular series of Wednesday afternoon races for Friendship sloops after the upcoming Rockland rendezvous.

It will be very informal, he said. No handicaps.

Web Resource: Ellsworth American article about the race
<https://www.ellsworthamerican.com/maine-news/waterfront/hospice-friendship-sloop-regattas-roil-the-waters-off-mdi/>

Creator: Soules - George John Soules

Place: Southwest Harbor

State: ME

Country: USA

Date: 2019-07-13

Rights: In Copyright

Status: Accepted

Great Head at Acadia National Park



Identifier: 15952

Title: Great Head at Acadia National Park

Type: Image, Photograph, Digital Photograph

Subject: Places, Shore

Creator: Soules - George John Soules

Address: Great Head

Place: Acadia National Park

State: ME

Country: USA

Date: 2015-10-08

Rights: In Copyright

Sea Ledges at Sunrise




Identifier: 16575
Accession #: 2071
Title: Sea Ledges at Sunrise
Type: Image, Photograph, Digital Photograph
Subject: Structures, Dwellings, House
Creator: Soules - George John Soules
Address: 149 Shore Road
Place: Southwest Harbor, Manset
State: ME
Country: USA
Date: 2014-06-21
Rights: In Copyright
Status: Accepted
Archive Number: 2071-001

Sea Ledges at Sunset



Identifier: 16576
Accession #: 2071
Title: Sea Ledges at Sunset
Type: Image, Photograph, Digital Photograph
Subject: Structures, Dwellings, House
Creator: Soules - George John Soules
Address: 149 Shore Road
Place: Southwest Harbor, Manset
State: ME
Country: USA
Date: 2014-06-21
Rights: In Copyright
Status: Accepted
Archive Number: 2071-002

Manset, Maine Sunrise



Identifier: 16577
Accession #: 2071
Title: Manset, Maine Sunrise
Type: Image, Photograph, Digital Photograph
Subject: Places, Shore
Structures, Dwellings, House
Creator: Soules - George John Soules
Address: 149 Shore Road
Place: Southwest Harbor, Manset
State: ME
Country: USA
Date: 2014-06-21
Rights: In Copyright
Status: Accepted

Charlotte's Legendary Lobster Pound

Sawyer's Lobster Pound



Identifier: 16630

Title: Charlotte's Legendary Lobster Pound
Sawyer's Lobster Pound

Type: Image, Photograph, Digital Photograph

Subject: Businesses, Restaurant Business

Description: Charlotte Gill (posing in the photo above) grew up in Southwest Harbor. In 2011, she took over a dilapidated ice cream stand (known by some as Frosty Bob's) located between Southwest Harbor and Acadia National Parks Seawall Campground. She opened Sawyer's Lobster Pound, named after a former beau. When the relationship broke up, Gill renamed the place after herself.

Creator: Soules - George John Soules

Address: 465 Seawall Road

Place: Southwest Harbor, Seawall

State: ME

Country: USA

Date: 2022-08-14

Rights: In Copyright

Status: Accepted

Rephotography of historical photos of Southwest Harbor



Identifier: 16692

Title: Rephotography of historical photos of Southwest Harbor

Type: Image, Photograph, Digital Photograph

Subject: Places, Town

Description: Six images which merge historical and contemporary images of Southwest Harbor in these locations:

- Main Street - The Carroll Building (item 5559)
- The Causeway Under Construction (item 5084)
- Central Filling Station - Tydol Service Station on Clark Point Road (item 5225)
- John R. Tinker House (item 7348)
- Southwest Harbor Motor Co. (item 10247)
- The Southwest Harbor Congregational Church (item 11229)

Creator: Soules - George John Soules

Source: Collection of George Soules

Rights: In Copyright

Status: Accepted

Sturgis Robin Haskins and Unknown Friend



Identifier: 12671

Title: Sturgis Robin Haskins and Unknown Friend

Type: Image, Photograph, Digital Photograph

Subject: People

State: ME

Country: USA

Date: 2009

Source: From the Collection of Sturges Haskins

Rights: Copyright Not Evaluated

Status: Accepted

Access DB: Converted

Notes: Refer to book: Sturge: A Memoir written and edited by Sanford Phippen, privately published, 2014, BOOK/Seven Steeples" by Margaret Henrichsen (Rev.), Houghton Mifflin, 1953

Otmar Franz Karban and Kerstin Stracke-Weiss



Identifier: 11493

Title: Otmar Franz Karban and Kerstin Stracke-Weiss

Type: Image, Photograph, Digital Photograph

Subject: People

State: ME

Country: USA

Date: 1991

Source: Collection of the Cwik Family

Provenance: Courtesy of Pepper Cwik

Rights: Copyright Not Evaluated

Status: Accepted

Access DB: Converted

The Benjamin B. Reed House, West Tremont, Maine



Identifier: 11698

Title: The Benjamin B. Reed House, West Tremont, Maine

Type: Image, Photograph, Digital Photograph

Subject: Structures, Dwellings, House

Description: The house was built by Benjamin B. Reed (1832-1893).

Place: Tremont, West Tremont

State: ME

Country: USA

Date: 1995-05

Rights: Copyright Not Evaluated

Status: Accepted

Access DB: Converted

Unnamed Lobster Boat



Identifier: 11725

Title: Unnamed Lobster Boat

Type: Image, Photograph, Digital Photograph

Subject: Vessels, Boat, Lobster Boat

Description: Built by Ralph Stanley Inc.

State: ME

Country: USA

Source: Collection of the Great Harbor Maritime Museum

Provenance: Courtesy of David W. "Willie" Granston III

Rights: Copyright Not Evaluated

Status: Accepted

Access DB: Converted

The Henry Loren Gray House



Identifier: 12234

Title: The Henry Loren Gray House

Type: Image, Photograph, Digital Photograph

Subject: Structures, Dwellings, House

Description: The Henry L. Gray house was begun by Henry Tracy as a residence for Mr. and Mrs. Harvey Hodgkins, who had purchased the land from J. A. Freeman. The cellar was just completed and some of the lumber on the spot when Mr. Hodgkins died.

Later, the property was purchased by Mr. Gray and the house built as his home. Work begun on it November 27, 1907, and the Grays moved in on February 10, 1908. Mr. Gray built the store to the south of his house in 1931.

Place: Southwest Harbor

State: ME

Country: USA

Date: 2012

Rights: Copyright Not Evaluated

Status: Accepted

Access DB: Converted

The Ralph Richardson Sawyer House



Identifier: 12434

Title: The Ralph Richardson Sawyer House

Type: Image, Photograph, Digital Photograph

Subject: Structures, Dwellings, House

Description: In 2005, when the photograph was taken, the house was the home of Mildred Betty I. (Bartlett) Porter, Mrs. Donald Porter (1943-2007), daughter of Reginald Leroy Bartlett and Leita M. (Lopaus) Bartlett.

Place: Southwest Harbor

State: ME

Country: USA

Date: 2005-09-13

Provenance: Scanned from an inkjet print of the original photograph.

Rights: Copyright Not Evaluated

Status: Accepted

Access DB: Converted

The Ralph Richardson Sawyer House



Identifier: 12435

Title: The Ralph Richardson Sawyer House

Type: Image, Photograph, Digital Photograph

Subject: Structures, Dwellings, House

Description: In 2005, when the photograph was taken, the house was the home of Mildred Betty I. (Bartlett) Porter, Mrs. Donald Porter (1943-2007), daughter of Reginald Leroy Bartlett and Leita M. (Lopaus) Bartlett.

Place: Southwest Harbor

State: ME

Country: USA

Date: 2005-09-13

Provenance: Scanned from an inkjet print of the original photograph.

Rights: Copyright Not Evaluated

Status: Accepted

Access DB: Converted

Mildred Betty I. (Bartlett) Porter, Mrs. Donald Porter



Identifier: 12436

Title: Mildred Betty I. (Bartlett) Porter, Mrs. Donald Porter

Type: Image, Photograph, Digital Photograph

Subject: People

State: ME

Country: USA

Date: 2005-09-13

Provenance: Scanned from an inkjet print of the original photograph.

Rights: Copyright Not Evaluated

Status: Accepted

Access DB: Converted

William "Bill" J. Lawlor



Identifier: 8959

Title: William "Bill" J. Lawlor

Type: Image, Photograph, Digital Photograph

Subject: People

State: ME

Country: USA

Date: 2006

Source: Collection of William J. Lawlor

Provenance: Courtesy of Bill Lawlor

Rights: Copyright Not Evaluated

Status: Accepted

Wings of the Morning - Friendship Sloop - Maine Sloop Boat



Identifier: 9259

Title: Wings of the Morning - Friendship Sloop - Maine Sloop Boat

Type: Image, Photograph, Digital Photograph

Subject: Vessels, Boat, Sailboat, Friendship Sloop

Description: Ralph Stanley at helm
on board:

owners Rodney Flora and Jill Schoof
Marion Stanley

State: ME

Country: USA

Provenance: Courtesy of Rodney Flora and Jill Schoof.

Rights: Copyright Not Evaluated

Status: Accepted

Access DB: Converted

Wings of the Morning - Friendship Sloop - Maine Sloop Boat



Identifier: 9260

Title: Wings of the Morning - Friendship Sloop - Maine Sloop Boat

Type: Image, Photograph, Digital Photograph

Subject: Vessels, Boat, Sailboat, Friendship Sloop

Description: Built in Thomaston in 1967 by Roger Morse to a 1905 half-model
made by Roger's grandfather Charles Morse.

Ralph Stanley at helm.

On board:

owners Rodney Flora and Jill Schoof, Marion Stanley

State: ME

Country: USA

Provenance: Courtesy of Rodney Flora and Jill Schoof.

Rights: Copyright Not Evaluated

Status: Accepted

Access DB: Converted

Model of Steamer "Tremont"



Identifier: 10140

Title: Model of Steamer "Tremont"

Type: Image, Photograph, Digital Photograph

Subject: Vessels, Steamboat

Description: The model was owned by Elwin Alexander Hodgdon (1924-2002).

State: ME

Country: USA

Date: 1989-12

Source: Collection of the Town of Tremont

Rights: Copyright Not Evaluated

Status: Accepted

Access DB: Converted

Robert Beatty Jr. House



Identifier: 12934
Title: Robert Beatty Jr. House
Type: Image, Photograph, Digital Photograph
Subject: Structures, Dwellings, House
Address: 508 Garfield Avenue
Place: Kansas City MO
State: MO
Country: USA
Date: 1940
Rights: Copyright Not Evaluated
Status: Accepted
Instructions: Metadata: Fill in creator

Mack McMillan Pinckly House



Identifier: 12944
Title: Mack McMillan Pinckly House
Type: Image, Photograph, Digital Photograph
Subject: Structures, Dwellings, House
Address: 246 West Hurst Street at North Dean Street
Place: Bushnell IL
State: IL
Country: USA
Date: 2009-09-16
Rights: Copyright Not Evaluated
Status: Accepted

Peter Blanchard and Nan Kellam Aboard Rundy Turnstone



Identifier: 16409
Title: Peter Blanchard and Nan Kellam Aboard Rundy Turnstone
Type: Image, Photograph, Digital Photograph
Subject: People
Vessels, Boat
State: ME
Country: USA
Date: 1996 c.
Source: The Arthur Millis and Leone Marie (Wemmert) Kellam Collection
Rights: In Copyright - Non-Commercial Use Permitted
Status: Accepted
Archive Volume: 008.3
Archive Number: KELL 110

Peter Blanchard and Nan Kellam Aboard Rudy Turnstone



Identifier: 16410

Title: Peter Blanchard and Nan Kellam Aboard Rudy Turnstone

Type: Image, Photograph, Digital Photograph

Subject: People

Vessels, Boat

State: ME

Country: USA

Date: 1996 c.

Source: The Arthur Millis and Leone Marie (Wemmert) Kellam Collection

Rights: In Copyright - Non-Commercial Use Permitted

Status: Accepted

Archive Volume: 008.3

Archive Number: KELL 111

Peter Blanchard, Nan Kellam, and Unknown Man on Placentia Island



Identifier: 16411

Title: Peter Blanchard, Nan Kellam, and Unknown Man on Placentia Island

Type: Image, Photograph, Digital Photograph

Subject: People

Places, Island

State: ME

Country: USA

Date: 1996 c.

Source: The Arthur Millis and Leone Marie (Wemmert) Kellam Collection

Rights: In Copyright - Non-Commercial Use Permitted

Status: Accepted

Archive Volume: 008.3

Archive Number: KELL 112

Chronometer from the Rebecca R. Douglas Schooner



Identifier: 15653

Title: Chronometer from the Rebecca R. Douglas Schooner

Type: Image, Photograph, Digital Photograph

Subject: Object, Other Object

Description: The photo above and the information that follows is from Andrew Baron of Santa Fe, New Mexico.

The ship's two survivors were rescued on May 2, while the boat went down on April 28 near Cape May New Jersey. Depending on the weather, this means the schooner would likely have sailed out of New York (where its chronometer was calibrated on April 16) on April 26 or 27, only a week and half or so after the chronometer's certification.

I have the ship's marine chronometer (precision ship's clock shown in the photo above) from the Rebecca R. Douglas, well preserved and working, along with a verified vintage calibration certificate (timekeeping accuracy tested, calibrated and certified by an

established chronometer firm) dated April 16, 1943, only two weeks before this schooner went down. This would likely have been done in preparation for its last journey. It's a mystery how the clock and its certificate survived when the ship did not.

Given the date of the demise of the Rebecca R. Douglas, I can only assume that it had more than one chronometer, leaving one behind in New York and sailing with another. There's more I want to learn about this however; the need of the navigator to definitely have a chronometer on board, to plot longitude on a north-to-south passage through coastal waters, how long a chronometer would remain with the certifying company after certification, prior to boarding ship, whether a coastal schooner like the RR Douglas would have had more than one chronometer, the prevailing weather at the time of the accident, whether U-boats that were observed off US coasts were in the area at that time, and the names of the two survivors along with the names of those who perished when the schooner went down.

This last detail might possibly make the survival of this artifact of some importance to descendants of the victims and survivors. If any of them had young children at that time, they may still be living. This unusual survivor may be all of significance that remains of the tangible material associated with that boat, apart from the photo in your library collections.

During wartime every viable old chronometer that could be found was reconditioned and pressed into service for the Navy and Merchant Marine, to augment new ones made to meet the increased demand for navigational aids. When this chronometer, made by Thomas Porthouse, ca. 1850 in London, was assigned to the Rebecca R. Douglas, it was already close to a century old, and yet its accuracy could still be certified for ongoing service at sea.

Source: Andrew Baron

Rights: In Copyright - Non-Commercial Use Permitted

Status: Accepted