

67 search results from <https://swhpl.digitalarchive.us>

Filters: Type: is exactly 'Image, Photograph, Digital Photograph', Subject: Places, sorted by modified date

Rephotography of historical photos of Southwest Harbor



Identifier: 16692

Title: Rephotography of historical photos of Southwest Harbor

Type: Image, Photograph, Digital Photograph

Subject: Places, Town

Description: Six images which merge historical and contemporary images of Southwest Harbor in these locations:

- Main Street - The Carroll Building (item 5559)

- The Causeway Under Construction (item 5084)

- Central Filling Station - Tydol Service Station on Clark Point Road (item 5225)

- John R. Tinker House (item 7348)

- Southwest Harbor Motor Co. (item 10247)

- The Southwest Harbor Congregational Church (item 11229)

Creator: Soules - George John Soules

Source: Collection of George Soules

Rights: In Copyright

Status: Accepted

Main Street Looking North



Identifier: 12602

Title: Main Street Looking North

Type: Image, Photograph, Digital Photograph

Subject: Places, Town

Creator: Soules - George John Soules

Place: Southwest Harbor

State: ME

Country: USA

Date: 2015-05-03

Rights: In Copyright

Status: Accepted

Access DB: Converted

Instructions: Relate: buildings in photograph

Archive Number: GS 6513

Manset, Maine Sunrise



Identifier: 16577
Accession #: 2071
Title: Manset, Maine Sunrise
Type: Image, Photograph, Digital Photograph
Subject: Places, Shore
Structures, Dwellings, House
Creator: Soules - George John Soules
Address: 149 Shore Road
Place: Southwest Harbor, Manset
State: ME
Country: USA
Date: 2014-06-21
Rights: In Copyright
Status: Accepted
Archive Number: 2071-003

Site Where Indigenous Peoples Were Sitting in Photographs of Indian Lot



Identifier: 12627
Title: Site Where Indigenous Peoples Were Sitting in Photographs of Indian Lot
Type: Image, Photograph, Digital Photograph
Subject: Places
Description: George Ashbridge Rhoads (1860-1935) built Indian Lot Cottage in 1927. Three Chimneys, 141 Clark Point Road, is visible behind and to the left of the trees. With all the visual aids from SWHPL 5525, and repeated searches, archivists could not locate the rocks in the old photographs or find the exact place where the people were sitting. The rocks were probably covered or removed when the land was cleared for the cottage and drive.
Creator: Soules - George John Soules
Address: 149 Clark Point Road
Place: Southwest Harbor
State: ME
Country: USA
Date: 2015-05-23
Rights: In Copyright
Status: Accepted
Access DB: Converted
Archive Number: GS 6755

"The Lone Pine" on Placentia Island from Offshore



Identifier: 16418

Title: "The Lone Pine" on Placentia Island from Offshore

Type: Image, Photograph, Digital Photograph

Subject: Places, Island

Creator: Blanchard - Peter Parrott Blanchard III (1951-2022)

Place: Frenchboro, Placentia Island

State: ME

Country: USA

Date: 2007

Source: The Arthur Millis and Leone Marie (Wemmert) Kellam Collection

Rights: In Copyright - Non-Commercial Use Permitted

Status: Accepted

Archive Volume: 008.3

Archive Number: KELL 109

"The Lone Pine" on Placentia Island from Offshore



Identifier: 16417

Title: "The Lone Pine" on Placentia Island from Offshore

Type: Image, Photograph, Digital Photograph

Subject: Places, Island

Creator: Blanchard - Peter Parrott Blanchard III (1951-2022)

Place: Frenchboro, Placentia Island

State: ME

Country: USA

Date: 2007

Source: The Arthur Millis and Leone Marie (Wemmert) Kellam Collection

Rights: In Copyright - Non-Commercial Use Permitted

Status: Accepted

Archive Volume: 008.3

Archive Number: KELL 108

"The Lone Pine" on Placentia Island from Offshore



Identifier: 16416

Title: "The Lone Pine" on Placentia Island from Offshore

Type: Image, Photograph, Digital Photograph

Subject: Places, Island

Creator: Blanchard - Peter Parrott Blanchard III (1951-2022)

Place: Frenchboro, Placentia Island

State: ME

Country: USA

Date: 2007

Source: The Arthur Millis and Leone Marie (Wemmert) Kellam Collection


Rights: In Copyright - Non-Commercial Use Permitted

Status: Accepted

Archive Volume: 008.3

Archive Number: KELL 107

Placentia Island from Offshore



Identifier: 16415

Title: Placentia Island from Offshore

Type: Image, Photograph, Digital Photograph

Subject: Places, Island

Creator: Blanchard - Peter Parrott Blanchard III (1951-2022)

Place: Frenchboro, Placentia Island

State: ME

Country: USA

Date: 2007

Source: The Arthur Millis and Leone Marie (Wemmert) Kellam Collection


Rights: In Copyright - Non-Commercial Use Permitted

Status: Accepted

Archive Volume: 008.3

Archive Number: KELL 106

Placentia Island from Offshore



Identifier: 16414

Title: Placentia Island from Offshore

Type: Image, Photograph, Digital Photograph

Subject: Places, Island

Creator: Blanchard - Peter Parrott Blanchard III (1951-2022)

Place: Frenchboro, Placentia Island

State: ME

Country: USA

Date: 2007

Source: The Arthur Millis and Leone Marie (Wemmert) Kellam Collection

Rights: In Copyright - Non-Commercial Use Permitted

Status: Accepted

Archive Volume: 008.3

Archive Number: KELL 105

Placentia Island from Offshore



Identifier: 16413

Title: Placentia Island from Offshore

Type: Image, Photograph, Digital Photograph

Subject: Places, Island

Creator: Blanchard - Peter Parrott Blanchard III (1951-2022)

Place: Frenchboro, Placentia Island

State: ME

Country: USA

Date: 2007

Source: The Arthur Millis and Leone Marie (Wemmert) Kellam Collection

Rights: In Copyright - Non-Commercial Use Permitted

Status: Accepted

Archive Volume: 008.3

Archive Number: KELL 104

Placentia Island from Offshore



Identifier: 16412

Title: Placentia Island from Offshore

Type: Image, Photograph, Digital Photograph

Subject: Places, Island

Creator: Blanchard - Peter Parrott Blanchard III (1951-2022)

Place: Frenchboro, Placentia Island

State: ME

Country: USA

Date: 2007

Source: The Arthur Millis and Leone Marie (Wemmert) Kellam Collection

Rights: In Copyright - Non-Commercial Use Permitted

Status: Accepted

Archive Volume: 008.3

Archive Number: KELL 103

Peter Blanchard, Nan Kellam, and Unknown Man on Placentia Island



Identifier: 16411

Title: Peter Blanchard, Nan Kellam, and Unknown Man on Placentia Island

Type: Image, Photograph, Digital Photograph

Subject: People

Places, Island

State: ME

Country: USA

Date: 1996 c.

Source: The Arthur Millis and Leone Marie (Wemmert) Kellam Collection


Rights: In Copyright - Non-Commercial Use Permitted

Status: Accepted

Archive Volume: 008.3

Archive Number: KELL 112

Foundation of Art and Nan Kellam's House on Placentia Island



Identifier: 16324

Title: Foundation of Art and Nan Kellam's House on Placentia Island

Type: Image, Photograph, Digital Photograph

Subject: Places, Island

Creator: Soules - George John Soules

Place: Frenchboro, Placentia Island

State: ME

Country: USA

Date: 2015-09

Source: The Arthur Millis and Leone Marie (Wemmert) Kellam Collection

Rights: In Copyright - Non-Commercial Use Permitted

Status: Accepted

Archive Number: KELL 311

Great Head at Acadia National Park



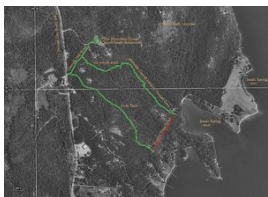
Identifier: 15952
Title: Great Head at Acadia National Park
Type: Image, Photograph, Digital Photograph
Subject: Places, Shore
Creator: Soules - George John Soules
Address: Great Head
Place: Acadia National Park
State: ME
Country: USA
Date: 2015-10-08
Rights: In Copyright

Great Head at Acadia National Park



Identifier: 12454
Title: Great Head at Acadia National Park
Type: Image, Photograph, Digital Photograph
Subject: Places, Shore
Creator: Lenahan - Donald Patrick Lenahan
Address: Great Head
Place: Acadia National Park
State: ME
Country: USA
Date: 2013-03
Source: Collection of Don Lenahan
Provenance: Courtesy of Don Lenahan.
Rights: In Copyright
Status: Accepted
Access DB: Converted

The Carroll Paths, The Dole Trail and the Jesuit Springs



Identifier: 6622
Title: The Carroll Paths, The Dole Trail and the Jesuit Springs
Type: Image, Photograph, Digital Photograph
Subject: Places
Description: Map drawn by Donald P. Lenahan on an aerial photograph of the Fernald Point Road area of Southwest Harbor, Maine.

Area surrounding "The Mountain House" near Route 102 leaving Southwest Harbor toward Somesville. See the Acadia National Park sign for "The Carroll Homestead." The Tax Map and Lot numbers and the MHPC number refer to "The Mountain House."

The Dole trail goes from the Carroll Farm down the hill, through the Indian Brook road, across the Amstutz property - formerly site of Lawler house, torn down (53 Fernald Point Road, Map 12, Lot 101) across the Fernald Point Road to the former Dole property (later Longmaid) and ends at the Dole slip. -- Jim Colquhoun 2014

Creator: Lenahan - Donald Patrick Lenahan
State: ME
Country: USA
Date: 2011
Provenance: Courtesy of Donald P. Lenahan
Rights: In Copyright
Status: Missing Image
Access DB: Unconverted

Waldron Bates Memorial on Gorham Mountain



Identifier: 15602
Title: Waldron Bates Memorial on Gorham Mountain
Type: Image, Photograph, Digital Photograph
Subject: Places, Hiking Trail
Description: This memorial to Waldron Bates is located on the south side of Gorham Mountain in Acadia National Park at the intersection of the Gorham Mountain Trail and the Cadillac Cliffs Path.

This bronze plaque, attached to a granite wall, was designed by New York sculptor and Bar Harbor summer resident William Ordway Partridge. It was installed in September 1910 and reads:

1856-1909, WALDRON BATES IN MEMORIAM MCMX,
PATHMAKER

Creator: Soules - George John Soules
Date: 2019-01-02
Rights: In Copyright
Status: Accepted

MacDuffie Trail Sign in Acadia National Park - John MacDuffie III



Identifier: 9620
Title: MacDuffie Trail Sign in Acadia National Park - John MacDuffie III
Type: Image, Photograph, Digital Photograph
Subject: Places, Hiking Trail
Creator: Lenahan - Donald Patrick Lenahan
Place: Acadia National Park
State: ME
Country: USA
Source: Collection of Donald P. Lenahan
Provenance: Courtesy of Donald P. Lenahan.
Rights: In Copyright
Status: Accepted
Access DB: Converted
Instructions: Relate: John MacDuffie III

Clark Point Road - View West to Main Street



Identifier: 12614

Title: Clark Point Road - View West to Main Street

Type: Image, Photograph, Digital Photograph

Subject: Places, Town

Description: As of 2019, the Tom Cat market no longer occupies the second building on the left.

The fourth building from the left in 2019 is Fred's Place, which was once the Jackson Market.

Creator: Soules - George John Soules

State: ME

Country: USA

Date: 2015-05-23

Rights: In Copyright

Status: Accepted

Access DB: Converted

Instructions: Metadata: description

Relate: buildings in photo

Archive Number: GS 6780

Edward Lothrop Rand Memorial



Identifier: 9257

Title: Edward Lothrop Rand Memorial

Type: Image, Photograph, Digital Photograph

Subject: Places, Cemetery

Description: Edward Lothrop Rand, the brother of photographer, Henry L. Rand, was born to Edward Sprague (II) and Jane Augusta Jennie Lathrop Rand on August 22, 1859 in Dedham, Massachusetts. Edward attended the private school of J.P. Hopkinson in Boston and graduated from Harvard in the class of 1881 (Phi Beta Kappa, cum laude) and Harvard Law School in 1884. He married Annie Matilda Crozier, a school teacher, on June 29, 1893 in Boston, Massachusetts. Edward and Annie lived in Cambridge, Massachusetts. His law office was at 53 State Street, Room 740 in Boston. Edward and Annie Rand lived on the Henry Clay and Henry Seaton Rand estate in the house at 120 Elm Street next door to the main house. He was a member of the Champlain Society. Edward Lothrop Rand died on October 9, 1924.

Creator: Lenahan - Donald Patrick Lenahan

State: ME

Country: USA

Date: 2008

Source: Collection of Donald P. Lenahan

Provenance: Courtesy of Donald P. Lenahan

Rights: In Copyright

Status: Accepted

Access DB: Converted

Winter View of the Underwood Factory in Bass Harbor from Bernard



Identifier: 15361

Title: Winter View of the Underwood Factory in Bass Harbor from Bernard

Type: Image, Photograph, Digital Photograph

Subject: Businesses, Cannery Business

Places, Harbor

Description: The cannery was housed in the brick building at left (now Hopkins Landing condominiums).

Creator: Soules - George John Soules

Place: Tremont, Bass Harbor

State: ME

Country: USA

Date: 2014-02-19

Rights: In Copyright

Status: Accepted

Bar Harbor and the Porcupine Islands from the Pulpit Rock Trail, Acadia National Park



Identifier: 15336

Title: Bar Harbor and the Porcupine Islands from the Pulpit Rock Trail, Acadia National Park

Type: Image, Photograph, Digital Photograph

Subject: Places, Mountain

Description: I was inspired to take this photograph by Ballard's image (item 11895) of this same scene. -- George Soules

Creator: Soules - George John Soules

Address: Cadillac Mountain

Place: Acadia National Park

State: ME

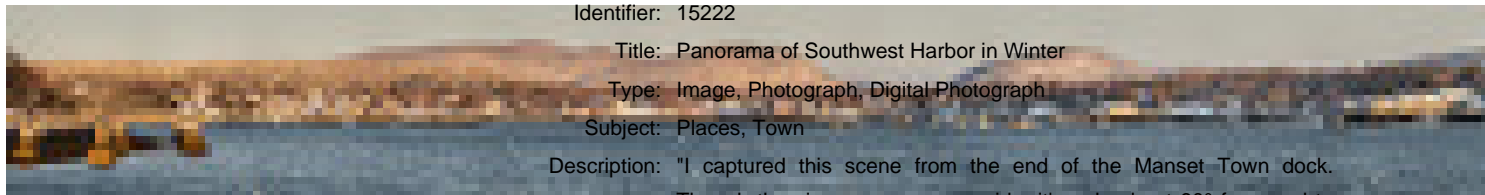
Country: USA

Date: 2016-05-18

Rights: In Copyright

Status: Accepted

Panorama of Southwest Harbor in Winter



Identifier: 15222

Title: Panorama of Southwest Harbor in Winter

Type: Image, Photograph, Digital Photograph

Subject: Places, Town

Description: "I captured this scene from the end of the Manset Town dock. Though the view appears very wide, it's only about 90° from end to end. It seems wider because I shot it with a 200mm lens to get the detail along the shore with minimal water and sky. I stitched the panorama from 17 separate images taken left to right, each frame rotated 5° to the right of the previous one.

Yesterday I saw this same scene while driving around to take the pictures posted here, but when I arrived at this spot the sun was too high and I didn't have my tripod with me. This morning I got up before

dawn and set up my tripod on the snow-covered dock at 6:15 AM. Then I waited in the bitter cold for the sun to rise. Fresh snow that fell last night made the scene even better than it was yesterday. Sometimes it just works out that way. " -- George Soules

Creator: Soules - George John Soules

Place: Southwest Harbor

State: ME

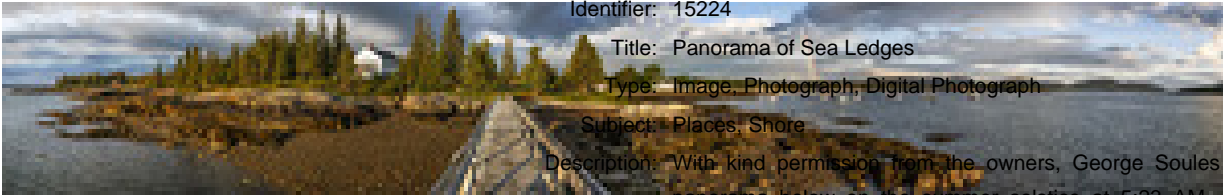
Country: USA

Date: 2014-02-26

Rights: In Copyright

Status: Accepted

Panorama of Sea Ledges



Identifier: 15224

Title: Panorama of Sea Ledges

Type: Image, Photograph, Digital Photograph

Subject: Places, Shore

Description: With kind permission from the owners, George Soules made this panorama below on the summer solstice at 5:23 AM. He used a Canon 5D Mark III digital SLR camera and a Canon 45mm f/2.8 tilt/shift lens shooting 1/125 sec, f/5.6 at ISO 100. The pano is a combination of 16 images stitched together to capture a view of approximately 270°.

Creator: Soules - George John Soules

Address: Shore Road

Place: Southwest Harbor, Manset

State: ME

Country: USA

Date: 2014-06-15

Rights: In Copyright

Status: Accepted

Waiting for the Parade



Identifier: 14981

Title: Waiting for the Parade

Type: Image, Photograph, Digital Photograph

Subject: Events

Places, Town

Description: This photograph was taken looking south on Main Street

Creator: Soules - George John Soules

Place: Southwest Harbor

State: ME

Country: USA

Date: 2015-07-18

Rights: In Copyright

Status: Accepted

Boat Houses and Dock



Identifier: 14984

Title: Boat Houses and Dock

Type: Image, Photograph, Digital Photograph

Subject: Structures, Transportation, Marine Landing, Dock
Structures, Transportation, Marine Landing, Dock
Places, Island

Creator: Soules - George John Soules

Place: Cranberry Isles, Little Cranberry Island, Islesford

State: ME

Country: USA

Date: 2015-05-09

Rights: In Copyright

Status: Accepted

Islesford Boat Houses



Identifier: 14986

Title: Islesford Boat Houses

Type: Image, Photograph, Digital Photograph

Subject: Structures, Transportation, Boathouse
Places, Island

Creator: Soules - George John Soules

Place: Cranberry Isles, Little Cranberry Island, Islesford

State: ME

Country: USA

Date: 2015-05-09

Rights: In Copyright

Status: Accepted

Lunt's Harbor, Frenchboro



Identifier: 14959

Title: Lunt's Harbor, Frenchboro

Type: Image, Photograph, Digital Photograph

Subject: Places, Island

Description: Illuminated by 30 volunteer light painters.

Frenchboro's working harbor with Lunt's Dockside Deli in the foreground and the state ferry terminal with the Sunbeam in the background. The silhouette of Mount Desert is seen in the distance.

Creator: Motenko - Howie Motenko

Place: Frenchboro

State: ME

Country: USA

Date: 2016-04-24

Rights: In Copyright

Status: Accepted

Edgar's Tractor, Great Cranberry Island



Identifier: 14960

Title: Edgar's Tractor, Great Cranberry Island

Type: Image, Photograph, Digital Photograph

Subject: Places, Island

Description: Illuminated by 34 volunteer light painters.

Edgar's tractor was left on the beach as a memorial to Edgar Bunker who was killed in the Korean War.

Creator: Motenko - Howie Motenko

Place: Cranberry Isles, Great Cranberry Island

State: ME


Country: USA

Date: 2015-05-20

Rights: In Copyright

Status: Accepted

Moore's Harbor, Isle Au Haut



Identifier: 14961

Title: Moore's Harbor, Isle Au Haut

Type: Image, Photograph, Digital Photograph

Subject: Places, Island

Description: Illuminated by 53 volunteer light painters.

The guzzle at Moore's Harbor is a place to listen to the incoming and outgoing tides move through the scree. The fish house is the old standing structure on the island.

Creator: Motenko - Howie Motenko

Place: Isle Au Haut ME

State: ME

Country: USA

Date: 2014-09-13

Rights: In Copyright

Status: Accepted

D. T. Sheridan, Monhegan



Identifier: 14962

Title: D. T. Sheridan, Monhegan

Type: Image, Photograph, Digital Photograph

Subject: Places, Island

Description: Illuminated by 19 volunteer light painters.

The D. T. Sheridan shipwreck, a 110 foot steel tugboat, ran aground in dense fog at Lobster Point on Nov. 5, 1948.

Creator: Motenko - Howie Motenko

Place: Monhegan ME

State: ME

Country: USA

Date: 2016-05-07
Rights: In Copyright
Status: Accepted

Bennett's Cove, Chebeague



Identifier: 14963
Title: Bennett's Cove, Chebeague
Type: Image, Photograph, Digital Photograph
Subject: Places, Island
Description: Illuminated by 39 volunteer light painters.

A beautiful sandy beach with rocky outcroppings at low tide, Bennett's Cove has been used to launch boats. The land has recently been placed in a land trust and is preserved for public use.

Creator: Motenko - Howie Motenko
Place: Chebeague ME
State: ME
Country: USA
Date: 2016-04-30
Rights: In Copyright
Status: Accepted

Mullens Head Park, North Haven




Identifier: 14964
Title: Mullens Head Park, North Haven
Type: Image, Photograph, Digital Photograph
Subject: Places, Island
Description: Illuminated by 11 volunteer light painters.

The Mullens Family farmed this land for years, before abandoning the family farm and heading west to join the Mormons. This beautiful parcel of coastal is town owned and open to the public.

Creator: Motenko - Howie Motenko
Place: North Haven ME
State: ME
Country: USA
Date: 2016-05-01
Rights: In Copyright
Status: Accepted

Mining Casemate, Great Diamond Island



Identifier: 14965
Title: Mining Casemate, Great Diamond Island
Type: Image, Photograph, Digital Photograph
Subject: Places, Island
Description: Illuminated by 32 volunteer light painters.

The Fort McKinley Mining Casemate, now a private residence, was

used during World War II to deploy mines in Portland Harbor.

Creator: Motenko - Howie Motenko

Place: Portland ME, Great Diamond Island

State: ME

Country: USA

Date: 2016-04-16

Rights: In Copyright

Status: Accepted

Big Tree, Islesboro



Identifier: 14966

Title: Big Tree, Islesboro

Type: Image, Photograph, Digital Photograph

Subject: Places, Island

Description: Illuminated by 57 volunteer light painters.

For many years, Big Tree, served as a landmark for sailors at 90 feet tall. The tree was struck by lightning in 1929, but stood until 1944 when a hurricane brought it down.

Creator: Motenko - Howie Motenko

Place: Islesboro ME

State: ME

Country: USA

Date: 2016-04-23

Rights: In Copyright

Status: Accepted

Harbor De Grace, Long Island



Identifier: 14967

Title: Harbor De Grace, Long Island

Type: Image, Photograph, Digital Photograph

Subject: Places, Island

Description: Illuminated by 91 volunteer light painters.

A small harbor, where a handful of island families have fished out for generations.

Creator: Motenko - Howie Motenko

Place: Long Island ME

State: ME

Country: USA

Date: 2016-04-29

Rights: In Copyright

Status: Accepted

Whaleback, Peaks Island



Identifier: 14968

Title: Whaleback, Peaks Island

Type: Image, Photograph, Digital Photograph

Subject: Places, Island

Description: Illuminated by 85 volunteer light painters.

A favorite local gathering spot with a unique rock formation. One would never know this area was once farmland used by the local soldiers stationed on Peaks Island.

Creator: Motenko - Howie Motenko

Place: Portland ME, Peaks Island

State: ME

Country: USA

Date: 2017-05-19

Rights: In Copyright

Status: Accepted

Griffin's Cove, Cliff Island



Identifier: 14969

Title: Griffin's Cove, Cliff Island

Type: Image, Photograph, Digital Photograph

Subject: Places, Island

Description: Illuminated by 41 volunteer light painters.

This shallow cove is local favorite swimming area. The tidal water is warmed by the exposed mud at low tide baking in the sun and then transferring the heat to the tidal water with the incoming tide.

Creator: Motenko - Howie Motenko

Place: Portland ME, Cliff Island

State: ME

Country: USA

Date: 2016-04-17

Rights: In Copyright

Status: Accepted

Matinicus



Identifier: 14970

Title: Matinicus

Type: Image, Photograph, Digital Photograph

Subject: Places, Island

Description: Illuminated by 24 volunteer light painters.

Traditionally, a flake yard is where the fisherman dried the cod they caught. Today the Flake Yard is where many of the Matinicus lobsterman's fish houses are located and their sternmen live.

Creator: Motenko - Howie Motenko

Place: Matinicus ME

State: ME
Country: USA
Date: 2017-06-07
Rights: In Copyright
Status: Accepted

Boathouses, Little Cranberry Island



Identifier: 14958
Title: Boathouses, Little Cranberry Island
Type: Image, Photograph, Digital Photograph
Subject: Places, Island
Structures, Transportation, Boathouse
Description: Illuminated by 23 volunteer light painters.

For years these boathouses had been used to build, store, and repair boats. Now all but one have been convert to private residences. There is one boathouse protecting a 100 year old 'friendship sloop' and still has the underwater rails intact.

Creator: Motenko - Howie Motenko
Place: Cranberry Isles, Little Cranberry Island, Islesford
State: ME
Country: USA
Date: 2015-06-13
Rights: In Copyright
Status: Accepted
Instructions: Relate: Dovekie, built by Ralph Stanley

Bairds Quarry, Swans Island



Identifier: 14919
Title: Bairds Quarry, Swans Island
Type: Image, Photograph, Digital Photograph
Subject: Places, Island
Description: Illuminated by 47 volunteer light painters.

The largest quarry on Swan's, Baird's Quarry provided granite for buildings in Boston and New York in the early 1900's.

Creator: Motenko - Howie Motenko
Place: Swans Island
State: ME
Country: USA
Date: 2014-05-07
Rights: In Copyright
Status: Accepted

Nick's Cove on Eagle Lake



Identifier: 13481

Title: Nick's Cove on Eagle Lake

Type: Image, Photograph, Digital Photograph

Subject: Places, Lake

Creator: Lenahan - Donald Patrick Lenahan

Address: Eagle Lake

Place: Acadia National Park

State: ME


Country: USA

Rights: In Copyright

Status: Accepted

Instructions: Metadata: confirm if these images were taken with other Lenahan photos of Nick Cove & add dates

Creation - Tiffany Stained Glass Window depicting Great Head, Mount Desert, Maine



Identifier: 12455

Title: Creation - Tiffany Stained Glass Window depicting Great Head, Mount Desert, Maine

Type: Image, Photograph, Digital Photograph

Subject: Places

Description: In 1922 Louisa Pierpont (Morgan) Satterlee commissioned a stained glass window depicting Great Head, Mount Desert Island, Maine from Louis Comfort Tiffany. She gave it to the Church of the Holy Innocents, Highland Falls, New York, in memory of her father, J.P. Morgan.

"The Louis Comfort Tiffany-signed window, entitled "Creation," was installed in the church's chancel in 1922. It was the gift of Louisa in memory of her father. It states the opening to the Benedicite hymn of praise: "O all ye works of the Lord, bless ye the Lord: praise him and magnify him forever." It depicts massive Great Head and the sun rising above the ocean's horizon." The Satterlee Window by Don Lenahan, Memorials of Acadia National Park site, 04/15/2013, Accessed online 09/25/15; <http://acadiamemorials.blogspot.com/2013/04/the-satterlee-window-during-my-research.html>

The church, in which her father had been an active member, is near Cragston, the Morgan estate on the banks of the Hudson River, just south of West Point. Holy Innocents is on Church Street a few doors north of Cozzens Avenue, about a block west of the U.S. Military Academy Visitors Center. The Main entrance is at 401 Main Street practically across from the Visitors Center.

Creator: Lenahan - Donald Patrick Lenahan

State: ME

Country: USA

Source: Southwest Harbor Public Library Collection of Photographs

Rights: In Copyright

Status: Accepted
Access DB: Converted
Notes: Not necessary per CRM - not imported - Louis Comfort Tiffany (1848-1933).pdf

Grave of Elizabeth S. Peterson at Laurel Hill Cemetery, Philadelphia, Pennsylvania



Identifier: 10153
Title: Grave of Elizabeth S. Peterson at Laurel Hill Cemetery, Philadelphia, Pennsylvania
Type: Image, Photograph, Digital Photograph
Subject: Places, Cemetery
Creator: Laurel Hill Cemetery
Address: 3822 Ridge Avenue
Place: Philadelphia PA
Country: USA
Date: 2008
Source: Courtesy of Emily Romick, Development Coordinator and Program Assistant, Laurel Hill Cemetery and Friends of Laurel Hill
Rights: Copyright Not Evaluated
Status: Accepted
Access DB: Unconverted

Rusticators at Anemone Cave



Identifier: 12656
Title: Rusticators at Anemone Cave
Type: Image, Photograph, Digital Photograph
Subject: Places, Shore
Creator: Soules - George John Soules
Address: Schooner Head
Place: Acadia National Park
State: ME
Country: USA
Date: 2015
Rights: In Copyright
Status: Accepted
Access DB: Converted
Archive Number: GS 8846 HDR

Anemone Cave from the Inside



Identifier: 12649
Title: Anemone Cave from the Inside
Type: Image, Photograph, Digital Photograph
Subject: Places, Shore
Creator: Soules - George John Soules
Address: Schooner Head
Place: Acadia National Park
State: ME

Country: USA
Date: 2015
Rights: In Copyright
Status: Accepted
Access DB: Converted
Archive Number: GS 8938-2

Anemone Cave from the Outside



Identifier: 12650
Title: Anemone Cave from the Outside
Type: Image, Photograph, Digital Photograph
Subject: Places, Shore
Creator: Soules - George John Soules
Address: Schooner Head
Place: Acadia National Park
State: ME
Country: USA
Date: 2015
Rights: In Copyright
Status: Accepted
Access DB: Converted
Archive Number: GS 8950

Schooner Head



Identifier: 12651
Title: Schooner Head
Type: Image, Photograph, Digital Photograph
Subject: Places, Shore
Creator: Soules - George John Soules
Address: Schooner Head
Place: Acadia National Park
State: ME
Country: USA
Date: 2015
Rights: In Copyright
Status: Accepted
Access DB: Converted
Archive Number: GS 9083

Echo Lake and Somes Sound from Beech Mountain



Identifier: 12652
Title: Echo Lake and Somes Sound from Beech Mountain
Type: Image, Photograph, Digital Photograph
Subject: Places, Mountain
Creator: Soules - George John Soules
Address: Beech Mountain
Place: Acadia National Park

State: ME
Country: USA
Date: 2015
Rights: In Copyright
Status: Accepted
Access DB: Converted
Archive Number: GS 9439

Walking on Water - Echo Lake



Identifier: 12653
Title: Walking on Water - Echo Lake
Type: Image, Photograph, Digital Photograph
Subject: Places, Lake
Creator: Soules - George John Soules
Address: Echo Lake
Place: Acadia National Park
State: ME
Country: USA
Date: 2015
Rights: In Copyright
Status: Accepted
Access DB: Converted
Archive Number: GS 1239-2-2

Mount Katahdin - Labor Day Weekend 2006



Identifier: 8019
Title: Mount Katahdin - Labor Day Weekend 2006
Type: Image, Photograph, Digital Photograph
Subject: Places, Mountain
Creator: Norwood - Laurel (Murphy) Norwood
Place: Millinocket ME
State: ME
Country: USA
Date: 2006-09-04 c.
Source: Courtesy of Laurel Norwood
Rights: Copyright Not Evaluated
Status: Accepted
Access DB: Unconverted
Coordinates: 45.904272, -68.921609
Notes: Photograph taken from the East Branch of the Penobscot River, Abol Campground, Millinocket, Maine

Uncle Jimmy's Boiler



Identifier: 9935

Title: Uncle Jimmy's Boiler

Type: Image, Photograph, Digital Photograph

Subject: Places, Shore

Description: When Uncle Jimmys great nephew, Ralph Warren Stanley, and Charles Morrill went out to photograph The Boiler in 2009, they pulled seaweed away from the top and found the hole where the eyebolt had been inserted.

"The Boiler" started out at the end of Fish Point on Great Cranberry at approximately Latitude: N 44° 15' - Longitude: W 68° 15' - near the dock at the far right background of the photograph.

Creator: Morrill - Charles Barrett Morrill (1934-2020)

Place: Cranberry Isles, Great Cranberry Island

State: ME

Country: USA

Date: 2009-10-29

Source: Southwest Harbor Public Library Collection of Photographs

Provenance: Courtesy of Ralph Warren Stanley and Charles Barrett Morrill who went to Great Cranberry on an October day in Ralph's boat, "Seven Girls" to photograph Uncle Jimmy's rock.

Rights: In Copyright - Non-Commercial Use Permitted

Status: Accepted

Access DB: Converted

Coordinates: 44.249928, -68.266618

Remains of Robert Kaighn's Summit Shelter on Bernard Mountain



Identifier: 9254

Title: Remains of Robert Kaighn's Summit Shelter on Bernard Mountain

Type: Image, Photograph, Digital Photograph

Subject: Places, Mountain

Description: Robert Kaighn originally owned the top of Western Mountain and hiked during his time on the island.

"This is a photo I took of what has been termed Kaighn's "rustic summerhouse" on top of Bernard Mountain. He owned the land from the West Peak to Great Notch, which he later gave to the Hancock County Trustees of Public Reservations. Note the four iron spikes outlining a square and a iron ring in the middle. If this is in fact his rustic summer house, then it was nothing more than a hut or shelter, given its small size. There was a path named for Robert Kaighn on top of Bernard Mountain. I haven't yet found that path, altho I did "discover" another old abandoned one called the Spring Trail from which it branched." - Don Lenahan 2009

Creator: Lenahan - Donald Patrick Lenahan

Address: Bernard Mountain

Place: Acadia National Park

State: ME

Country: USA
Date: 2009-04-24
Source: Collection of Donald P. Lenahan
Provenance: Courtesy of Donald P. Lenahan
Rights: In Copyright
Status: Accepted
Access DB: Unconverted
Coordinates: 44.302012, -68.372288

Gravestone of Henry Lathrop and Marion Quincy Winslow Rand



Identifier: 9256
Title: Gravestone of Henry Lathrop and Marion Quincy Winslow Rand
Type: Image, Photograph, Digital Photograph
Subject: Places, Cemetery
Creator: Lenahan - Donald Patrick Lenahan
Address: Mt. Auburn Cemetery
Place: Boston MA area, Cambridge
State: MA
Country: USA
Date: 2007-01-08
Source: Collection of Donald P. Lenahan
Provenance: Courtesy of Donald P. Lenahan
Rights: In Copyright
Status: Accepted
Access DB: Unconverted

Bar Harbor and the Porcupine Islands from the Pulpit Rock Trail, Acadia National Park



Identifier: 11896
Title: Bar Harbor and the Porcupine Islands from the Pulpit Rock Trail, Acadia National Park
Type: Image, Photograph, Digital Photograph
Subject: Places, Mountain
Description: This photo was taken from almost the same spot as a photo by W.H Ballard in October 1935. See Item 11895 for the Ballard photo.

The cruise ship in the distance is the "MS Maasdam," a Holland America cruise ship built in 1993 by Italys Fincantieri Shipyards. She was named for a dam located on the Maas River in the Netherlands.

Maasdam is an S class 10 deck cruise ship, 721.78 long, 101.50 beam, 131.23 high with a 24.93 draught. She carries a crew of 580 and 1,258 passengers at a speed of 22 knots.

Creator: Lenahan - Donald Patrick Lenahan
Address: Cadillac Mountain
Place: Acadia National Park
State: ME
Country: USA
Date: 2012-09-14

Source: Collection of Don Lenahan

Provenance: Courtesy of Don Lenahan The library is grateful to Don Lenahan for identifying the exact location of Pulpit Rock and drawing the map.

Rights: In Copyright

Status: Accepted

Access DB: Converted

Eagle Lake from the North End at Nick's Cove



Identifier: 11898

Title: Eagle Lake from the North End at Nick's Cove

Type: Image, Photograph, Digital Photograph

Subject: Places, Lake

Creator: Lenahan - Donald Patrick Lenahan

Address: Eagle Lake

Place: Acadia National Park

State: ME

Country: USA

Date: 2012-09-15

Source: Collection of Don Lenahan


Provenance: Courtesy of Don Lenahan. Researchers are grateful to Don Lenahan and David Goodrich for help in identifying the exact location and information about Nick's Cove and to Don Lenahan for providing the very helpful map.

Rights: In Copyright

Status: Accepted

Access DB: Converted

Eagle Lake from the North End at Nick's Cove



Identifier: 11899

Title: Eagle Lake from the North End at Nick's Cove

Type: Image, Photograph, Digital Photograph

Subject: Places, Lake

Creator: Lenahan - Donald Patrick Lenahan

Address: Eagle Lake

Place: Acadia National Park

State: ME

Country: USA

Date: 2012-09-15

Source: Collection of Don Lenahan

Provenance: Courtesy of Don Lenahan. Researchers are grateful to Don Lenahan and David Goodrich for help in identifying the exact location and information about Nick's Cove and to Don Lenahan for providing the very helpful map.

Rights: In Copyright

Status: Accepted

Access DB: Converted

The site of Sim Mayos Bicycle Shop and William Lloyd Carroll's Cash Market



Identifier: 12620

Title: The site of Sim Mayos Bicycle Shop and William Lloyd Carroll's Cash Market

Type: Image, Photograph, Digital Photograph

Subject: Places, Town

Description: The Bicycle Shop was moved and finally remodeled as the Herrick Building at 45 Clark Point Road next to the William Edgar and Fanny Carnes (Harmon) Herrick House, at 43 Clark Point Road. Both building are now gone.

Creator: Soules - George John Soules

Place: Southwest Harbor

State: ME

Country: USA

Date: 2015-06-05

Rights: In Copyright

Status: Accepted

Access DB: Converted

Archive Number: GS

View Northeast on the High Road



Identifier: 12623

Title: View Northeast on the High Road

Type: Image, Photograph, Digital Photograph

Subject: Places, Town

Structures, Dwellings, House

Description: The church steeple is just visible between the trees to the left of the telephone pole. Rebecca Carroll's house, 7 High Road is the first house on the left.

The second visible house, number 11, was built by her son, Phillip Tracy Carroll, in 1932. The third visible house, number 17, was built by builder Robie Melvin Norwood Jr. for himself in 1924. Rebeccas daughter Nellie Nell Rebecca (Carroll) Thornton built at 23 High Road in 1922. Another daughter, Alice (Carroll) Young built at 38 High Road in 1907.

Compare this photograph to SWHPL 6350 in which Rebecca is shown standing at about the second tree on the left in this photograph.

Creator: Soules - George John Soules

Place: Southwest Harbor

State: ME

Country: USA

Date: 2015-05-27

Rights: In Copyright

Status: Accepted

Access DB: Converted

Archive Number: GS 6510

The Island House Site



Identifier: 12624
Title: The Island House Site
Type: Image, Photograph, Digital Photograph
Subject: Places, Town
Creator: Soules - George John Soules
Place: Southwest Harbor
State: ME
Country: USA
Date: 2012-04-05
Rights: In Copyright
Status: Accepted
Access DB: Converted
Archive Number: GS 6136

Clark's Cove



Identifier: 12625
Title: Clark's Cove
Type: Image, Photograph, Digital Photograph
Subject: Places, Shore
Description: Compare this photograph to SWHPL 6072 taken around 1900.
Creator: Soules - George John Soules
Place: Southwest Harbor
State: ME
Country: USA
Date: 2015-05-27
Rights: In Copyright
Status: Accepted
Access DB: Converted
Archive Number: GS 6184

The William Gilman Parker House Site



Identifier: 12626
Title: The William Gilman Parker House Site
Type: Image, Photograph, Digital Photograph
Subject: Places, Town
Description: The large old tree behind the fence on the right is the same one that is visible in SWHPL 6361 which shows the tree in front of the house inside the corner of that fence.
Creator: Soules - George John Soules
Address: 148 Clark Point Road
Place: Southwest Harbor
State: ME
Country: USA
Date: 2015-04-05
Rights: In Copyright
Status: Accepted

Clark Point Road - May 3, 2015



Identifier: 12618

Title: Clark Point Road - May 3, 2015

Type: Image, Photograph, Digital Photograph

Subject: Places, Town

Description: The look of the road and many of the houses have changed, but many of the stones in the low wall in the foreground at the edge of 50 Clark Point Road are still in place as they were in 1913.

Creator: Soules - George John Soules

Place: Southwest Harbor

State: ME

Country: USA

Date: 2015-05-03

Rights: In Copyright

Status: Accepted

Access DB: Converted

Archive Number: GS 6545

Main Street Looking South



Identifier: 12600

Title: Main Street Looking South

Type: Image, Photograph, Digital Photograph

Subject: Places, Town

Description: On the left is McEachern & Hutchins Hardware Store and the Second Masonic Hall. The right side of the street (from near to far) shows the corner of the wall in front of the Southwest Harbor Public Library, Little Notch Pizza and part of Sawyer's Market in the Lawler Building, the First National Bank, and the Carroll Building.

Creator: Soules - George John Soules

State: ME

Country: USA

Date: 2015-04-19

Rights: In Copyright

Status: Accepted

Access DB: Converted

Archive Number: GS 6205

Horse Drinking Fountain and Southwest Harbor School Bell



Identifier: 12601

Title: Horse Drinking Fountain and Southwest Harbor School Bell

Type: Image, Photograph, Digital Photograph

Subject: Places, Town

Description: The horse drinking fountain, originally on Main Street, is now on the lawn in front of the Harbor House along with the school bell.

Creator: Soules - George John Soules

State: ME
Country: USA
Date: 2015-06
Rights: In Copyright
Status: Accepted
Access DB: Converted
Archive Number: GS 7081

View of Herrick Road Toward Main Street in 2015



Identifier: 12587
Title: View of Herrick Road Toward Main Street in 2015
Type: Image, Photograph, Digital Photograph
Subject: Places, Town
Description: This photograph shows was taken in the same location as item 12131 which depicts the Fuller House as it was moved from it's location on Main Street to make room for the Wendell Gilley Museum.
Creator: Soules - George John Soules
Place: Southwest Harbor
State: ME
Country: USA
Date: 2015-04-05
Rights: In Copyright
Status: Accepted
Access DB: Converted
Archive Number: GS 8146