

117 search results from <https://swhpl.digitalarchive.us>

Filters: Type: is exactly 'Image, Photograph, Digital Photograph', Date: 2010s, sorted by modified date

---

### The Callendar House



Identifier: 15543

Title: The Callendar House

Type: Image, Photograph, Digital Photograph

Subject: Structures, Dwellings, House

Description: The Callendar House was the first summer cottage built of brick in Bar Harbor. When this photograph was taken in 2016, the Jackson Lab owned this structure which is located on the Schooner Head Road just outside of Bar Harbor.

The history of Bar Harbor is the history of the rich and famous and the story of the Callendar House fits right into this history. The imposing cottage was built in 1901 for Mrs. John Callendar Livingston, a member of the prominent and incredibly prosperous Livingston family, by Fredrick Savage. The structure was Savages most formal design and also the most expensive (partly because just before it was completed in 1901, the entire building burnt leading to a near complete rebuilding).

Savage, himself, was a native of Northeast Harbor and the vast majority of his work consisted of cottages and hotels, showing the rise of Bar Harbors place as a summer colony. Savage built cottages in many styles including several prominent Queen Anne and Shingle Style structures showcasing the dominant design trends of the late 19th century and early 20th century. The Callendar House, however, can be seen as firmly colonial revival in design and was the first summer cottage built with brick. At the time of its construction it was praised by the Bar Harbor Record for both its refinement and its modernity. In 1992, the Callendar House was purchased by the Jackson Lab at a foreclosure auction. (Source: Maine Preservation).

Creator: Soules - George John Soules

Date: 2016-03-05

Rights: In Copyright

Status: Accepted

---

### Ralph Warren Stanley as an 18th Century Dancing Master



Identifier: 11761

Title: Ralph Warren Stanley as an 18th Century Dancing Master

Type: Image, Photograph, Digital Photograph

Subject: People

Description: This photograph of Ralph as a dancing master was taken and stylized by Jeff Dobbs as cover art for "Dancing at the Mill" - Life on Mount Desert Island from the mid-1700s through the late 1940s. Produced by Jeff Dobbs and Bing Miller of Dobbs Productions,

written by Gunnar Hansen, Documentary Video, August 2011.

The photographs were taken in an old barn near Kennebec Place in Bar Harbor.

Creator: Dobbs - Jefferson Grant Dobbs

Place: Bar Harbor

State: ME

Country: USA

Date: 2011-07-28

Source: Courtesy of Jeff Dobbs

Rights: In Copyright

*Status:* Accepted

*Access DB:* Converted

---

### Ralph Warren Stanley (1929-2021)



Identifier: 12693

Title: Ralph Warren Stanley (1929-2021)

Type: Image, Photograph, Digital Photograph

Subject: People

Creator: Dobbs - Jefferson Grant Dobbs

Place: Southwest Harbor

State: ME

Country: USA

Date: 2014-10-07

Source: Courtesy of Jeff Dobbs

*Provenance:* Taken during the production of the film, "Ralph Stanley: An Eye for Wood," by Dobbs Productions.

Rights: In Copyright

*Status:* Accepted

*Access DB:* Converted

*Notes:* In Related Field: 12692,12192,11982,10432,10876,10734

*Archive Number:* Dobbs 2932

---

### The Cedars



Identifier: 12604

Title: The Cedars

Type: Image, Photograph, Digital Photograph

Subject: Structures, Dwellings, House

Description: Sylvester B. Brown House

Creator: Soules - George John Soules

Address: 7 Wesley Ave

Place: Southwest Harbor

State: ME

Country: USA

Date: 2015-05-28

Rights: In Copyright

*Status:* Accepted

Access DB: Converted  
Archive Number: GS 6816

---

#### Main Street Looking North



Identifier: 12602  
Title: Main Street Looking North  
Type: Image, Photograph, Digital Photograph  
Subject: Places, Town  
Creator: Soules - George John Soules  
Place: Southwest Harbor  
State: ME  
Country: USA  
Date: 2015-05-03  
Rights: In Copyright  
Status: Accepted  
Access DB: Converted  
Instructions: Relate: buildings in photograph  
Archive Number: GS 6513

---

#### Sea Ledges at Sunrise



Identifier: 16575  
Accession #: 2071  
Title: Sea Ledges at Sunrise  
Type: Image, Photograph, Digital Photograph  
Subject: Structures, Dwellings, House  
Creator: Soules - George John Soules  
Address: 149 Shore Road  
Place: Southwest Harbor, Manset  
State: ME  
Country: USA  
Date: 2014-06-21  
Rights: In Copyright  
Status: Accepted  
Archive Number: 2071-001

---

#### Manset, Maine Sunrise



Identifier: 16577  
Accession #: 2071  
Title: Manset, Maine Sunrise  
Type: Image, Photograph, Digital Photograph  
Subject: Places, Shore  
Structures, Dwellings, House  
Creator: Soules - George John Soules  
Address: 149 Shore Road  
Place: Southwest Harbor, Manset  
State: ME  
Country: USA

Date: 2014-06-21  
Rights: In Copyright  
Status: Accepted  
Archive Number: 2071-003

---

#### Sea Ledges at Sunset



Identifier: 16576  
Accession #: 2071  
Title: Sea Ledges at Sunset  
Type: Image, Photograph, Digital Photograph  
Subject: Structures, Dwellings, House  
Creator: Soules - George John Soules  
Address: 149 Shore Road  
Place: Southwest Harbor, Manset  
State: ME  
Country: USA  
Date: 2014-06-21  
Rights: In Copyright  
Status: Accepted  
Archive Number: 2071-002

---

#### Site Where Indigenous Peoples Were Sitting in Photographs of Indian Lot



Identifier: 12627  
Title: Site Where Indigenous Peoples Were Sitting in Photographs of Indian Lot  
Type: Image, Photograph, Digital Photograph  
Subject: Places  
Description: George Ashbridge Rhoads (1860-1935) built Indian Lot Cottage in 1927. Three Chimneys, 141 Clark Point Road, is visible behind and to the left of the trees. With all the visual aids from SWHPL 5525, and repeated searches, archivists could not locate the rocks in the old photographs or find the exact place where the people were sitting. The rocks were probably covered or removed when the land was cleared for the cottage and drive.  
Creator: Soules - George John Soules  
Address: 149 Clark Point Road  
Place: Southwest Harbor  
State: ME  
Country: USA  
Date: 2015-05-23  
Rights: In Copyright  
Status: Accepted  
Access DB: Converted  
Archive Number: GS 6755

#### Plaque at the Site of the Arthur Millis and Leone Marie (Wemmert) Kellam Home



Identifier: 16325

Title: Plaque at the Site of the Arthur Millis and Leone Marie (Wemmert) Kellam Home

Type: Image, Photograph, Digital Photograph

Subject: Object, Other Object

Creator: Soules - George John Soules

Place: Frenchboro, Placentia Island

State: ME

Country: USA

Date: 2015-09

Source: The Arthur Millis and Leone Marie (Wemmert) Kellam Collection

Rights: In Copyright - Non-Commercial Use Permitted

Status: Accepted

Archive Number: KELL 312

---

#### Foundation of Art and Nan Kellam's House on Placentia Island



Identifier: 16324

Title: Foundation of Art and Nan Kellam's House on Placentia Island

Type: Image, Photograph, Digital Photograph

Subject: Places, Island

Creator: Soules - George John Soules

Place: Frenchboro, Placentia Island

State: ME

Country: USA

Date: 2015-09

Source: The Arthur Millis and Leone Marie (Wemmert) Kellam Collection

Rights: In Copyright - Non-Commercial Use Permitted

Status: Accepted

Archive Number: KELL 311

---

#### Southwest Harbor Motor Co. as the United States Post Office and Office Building 2015



Identifier: 12615

Title: Southwest Harbor Motor Co. as the United States Post Office and Office Building 2015

Type: Image, Photograph, Digital Photograph

Subject: Structures, Civic, Public, Post Office

Creator: Soules - George John Soules

Place: Southwest Harbor

State: ME

Country: USA

Date: 2015-05-23

Rights: In Copyright

Status: Accepted

Access DB: Converted

Archive Number: GS 6762

**Lydia - Made for Evelyn Kittredge by her Grandmother, Rebecca (Whitmore) Lurvey Carroll**



Identifier: 10978

Title: Lydia - Made for Evelyn Kittredge by her Grandmother, Rebecca (Whitmore) Lurvey Carroll

Type: Image, Photograph, Digital Photograph

Subject: Object, Doll

Creator: Riebel - Charlotte Helen (Riebel) Morrill

Place: Southwest Harbor

State: ME

Country: USA

Date: 2011-06-08

Source: Collection of Joan Jordan-Grant

*Provenance:* Courtesy of Joan Jordan-Grant

Rights: In Copyright - Non-Commercial Use Permitted

*Status:* Accepted

*Access DB:* Converted

---

**The Davis Agency and Art Gallery Building, Main Street, Southwest Harbor**



Identifier: 12558

Title: The Davis Agency and Art Gallery Building, Main Street, Southwest Harbor

Type: Image, Photograph, Digital Photograph

Subject: Businesses, Other Business

Businesses, Real Estate Business

Creator: Madeira - Marcia Madeira

Address: 363 Main St.

Place: Southwest Harbor

State: ME

Country: USA

Date: 2012

*Provenance:* Photographs taken by Pemetic School Special Education teacher Marcia Madeira for a Southwest Harbor history project she designed for her students. The Southwest Harbor Public Library Collection of Photographs provided 39 archival photographs for the project and she kindly returned the favor by giving us 24 photographs of Downtown Southwest Harbor 2012.

Rights: Copyright Not Evaluated

*Status:* Accepted

*Access DB:* Converted

*Archive Volume:* MADEIRA

*Archive Number:* DSCN0923

#### Great Head at Acadia National Park



Identifier: 15952

Title: Great Head at Acadia National Park

Type: Image, Photograph, Digital Photograph

Subject: Places, Shore

Creator: Soules - George John Soules

Address: Great Head

Place: Acadia National Park

State: ME

Country: USA

Date: 2015-10-08

Rights: In Copyright

---

#### Great Head at Acadia National Park



Identifier: 12454

Title: Great Head at Acadia National Park

Type: Image, Photograph, Digital Photograph

Subject: Places, Shore

Creator: Lenahan - Donald Patrick Lenahan

Address: Great Head

Place: Acadia National Park

State: ME

Country: USA

Date: 2013-03

Source: Collection of Don Lenahan

*Provenance:* Courtesy of Don Lenahan.

Rights: In Copyright

*Status:* Accepted

*Access DB:* Converted

---

#### Hieronymus wins 2019 Friendship sloop races



Identifier: 15613

Title: Hieronymus wins 2019 Friendship sloop races

Type: Image, Photograph, Digital Photograph

Subject: Vessels, Boat, Sailboat, Friendship Sloop

Description: The photo above was taken from the dock of the Claremont Hotel. Greening Island is visible in the background. Image 1, taken 40 seconds later, shows Hieronymus tacking among the other boats. Image 2, taken 35 minutes before the start of the race, shows Hieronymus sailing out of Southwest Harbor toward Greening Island with the tip of Clark Point in the foreground.

Crew: Joe Neilson, Spencer Nighman, Mary Kate Murray, Mel Steinberg, and Greg & Marc Crossley (on starboard side).

The description that follows is from an Ellsworth American article on July 17, 2019 by Stephen Rappaport (see link below).

###

At 2 p.m., about an hour after the cruising division began its race past Sutton Island, 15 Friendship sloops lined up between Clark Point and Greening Island for a race that would carry the fleet out into Great Harbor, to Spurling Rock off the corner of Great Cranberry Island, then to Bear Island off Northeast Harbor, the can buoy at the entrance to Somes Sound and back to a finish where the race began.

A light sea breeze picked up as the race progressed then died with the fleet packed together off Bear Island, race committee chairman Scott Martin said Monday morning.

As the tide turned, the breeze picked up giving the fleet a good race to the finish.

About two hours after the start, first across the finish line was a local boat, Albert Neilsons Hieronymous, built by Ralph Stanley in 1962 and still homeported in Southwest Harbor. Close behind was another local boat, Alice E, believed to have been launched in 1899 and sailed daily by Downeast Friendship Sloop Charters in Southwest Harbor. The Woods Hole, Mass.-based Hegira, launched in 1980, finished third.

According to Martin, who raced on his own Eden, Mount Desert Island is home to the largest fleet of Friendship sloops about a half-dozen anywhere.

Were blessed, he said Monday.

Martin hopes to start a regular series of Wednesday afternoon races for Friendship sloops after the upcoming Rockland rendezvous.

It will be very informal, he said. No handicaps.

Web Resource: Ellsworth American article about the race  
<https://www.ellsworthamerican.com/maine-news/waterfront/hospice-friendship-sloop-regattas-roil-the-waters-off-mdi/>

Creator: Soules - George John Soules

Place: Southwest Harbor

State: ME

Country: USA

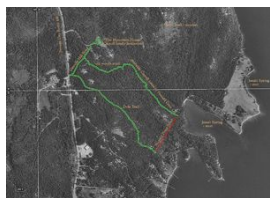
Date: 2019-07-13

Rights: In Copyright

Status: Accepted



### The Carroll Paths, The Dole Trail and the Jesuit Springs



Identifier: 6622

Title: The Carroll Paths, The Dole Trail and the Jesuit Springs

Type: Image, Photograph, Digital Photograph

Subject: Places

Description: Map drawn by Donald P. Lenahan on an aerial photograph of the Fernald Point Road area of Southwest Harbor, Maine.

Area surrounding "The Mountain House" near Route 102 leaving Southwest Harbor toward Somesville. See the Acadia National Park sign for "The Carroll Homestead." The Tax Map and Lot numbers and the MHPC number refer to "The Mountain House."

The Dole trail goes from the Carroll Farm down the hill, through the Indian Brook road, across the Amstutz property - formerly site of Lawler house, torn down (53 Fernald Point Road, Map 12, Lot 101) across the Fernald Point Road to the former Dole property (later Longmaid) and ends at the Dole slip. -- Jim Colquhoun 2014

Creator: Lenahan - Donald Patrick Lenahan

State: ME

Country: USA

Date: 2011

*Provenance:* Courtesy of Donald P. Lenahan

Rights: In Copyright

*Status:* Missing Image

*Access DB:* Unconverted

---

### Portrait of George Soules



Identifier: 14945

Title: Portrait of George Soules

Type: Image, Photograph, Digital Photograph

Subject: People

Creator: Soules - George John Soules

Date: 2017-06

Rights: In Copyright

*Status:* Accepted

---

### Waldron Bates Memorial on Gorham Mountain



Identifier: 15602

Title: Waldron Bates Memorial on Gorham Mountain

Type: Image, Photograph, Digital Photograph

Subject: Places, Hiking Trail

Description: This memorial to Waldron Bates is located on the south side of Gorham Mountain in Acadia National Park at the intersection of the Gorham Mountain Trail and the Cadillac Cliffs Path.

This bronze plaque, attached to a granite wall, was designed by New York sculptor and Bar Harbor summer resident William Ordway Partridge. It was installed in September 1910 and reads:

1856-1909, WALDRON BATES IN MEMORIAM MCMX,  
PATHMAKER

Creator: Soules - George John Soules

Date: 2019-01-02

Rights: In Copyright

Status: Accepted

---

### The Henry Loren Gray House



Identifier: 12234

Title: The Henry Loren Gray House

Type: Image, Photograph, Digital Photograph

Subject: Structures, Dwellings, House

Description: The Henry L. Gray house was begun by Henry Tracy as a residence for Mr. and Mrs. Harvey Hodgkins, who had purchased the land from J. A. Freeman. The cellar was just completed and some of the lumber on the spot when Mr. Hodgkins died.

Later, the property was purchased by Mr. Gray and the house built as his home. Work begun on it November 27, 1907, and the Grays moved in on February 10, 1908. Mr. Gray built the store to the south of his house in 1931.

Place: Southwest Harbor

State: ME

Country: USA

Date: 2012

Rights: Copyright Not Evaluated

Status: Accepted

Access DB: Converted

---

### Marycarol Lenahan, Mrs. Donald P. Lenahan at Jesuit Spring - West on Fernald Point, Southwest Harbor



Identifier: 6835

Title: Marycarol Lenahan, Mrs. Donald P. Lenahan at Jesuit Spring - West on Fernald Point, Southwest Harbor

Type: Image, Photograph, Digital Photograph

Subject: People

Creator: Lenahan - Donald Patrick Lenahan

Place: Southwest Harbor

State: ME

Country: USA

Date: 2010

Source: Collection of Donald P. Lenahan

Provenance: Photograph and exact location courtesy of Donald P. Lenahan.

Rights: In Copyright

Status: Accepted

Access DB: Converted

Coordinates: 44.297700, -68.314178

### Dory BLB - Built for Arthur and Nan Kellam



Identifier: 11814

Title: Dory BLB - Built for Arthur and Nan Kellam

Type: Image, Photograph, Digital Photograph

Subject: Vessels, Boat

Description: Built by C.M. Rich in 1949.

Now on display at the Country Store Museum in Bass Harbor.

Creator: Riebel - Charlotte Helen (Riebel) Morrill

Address: 4 Granville Road

State: ME

Country: USA

Date: 2012-08-26

Source: Courtesy of the Tremont Historical Society. All rights remain theirs.

*Provenance:* Courtesy of the Tremont Historical Society. All rights remain theirs.

Rights: In Copyright - Non-Commercial Use Permitted

*Status:* Accepted

*Access DB:* Converted

---

### Clark Point Road - View West to Main Street



Identifier: 12614

Title: Clark Point Road - View West to Main Street

Type: Image, Photograph, Digital Photograph

Subject: Places, Town

Description: As of 2019, the Tom Cat market no longer occupies the second building on the left.

The fourth building from the left in 2019 is Fred's Place, which was once the Jackson Market.

Creator: Soules - George John Soules

State: ME

Country: USA

Date: 2015-05-23

Rights: In Copyright

*Status:* Accepted

*Access DB:* Converted

*Instructions:* Metadata: description

Relate: buildings in photo

*Archive Number:* GS 6780

---

### Digital Archive Debut



Identifier: 15520

Title: Digital Archive Debut

Type: Image, Photograph, Digital Photograph

Subject: People

Events

Description: From left to right, George Soules, Ralph Stanley, and Charlotte Morrill pose for this photo following George and Charlotte's presentation of the debut of the Digital Archive in the Holmes Room

at the Southwest Harbor Public Library.

The second photo is of George during his presentation.

Creator: Milner - Craig Milner

Place: Southwest Harbor

State: ME

Country: USA

Date: 2017-07-09

Rights: In Copyright

*Status:* Accepted

---

#### The Carroll Sargent Tyson Jr. Cottage



Identifier: 15385

Title: The Carroll Sargent Tyson Jr. Cottage

Type: Image, Photograph, Digital Photograph

Subject: Structures, Dwellings, House, Cottage

Creator: Soules - George John Soules

Address: 37 Shore Road

Place: Southwest Harbor, Manset

State: ME

Country: USA

Date: 2018-11-24

Rights: In Copyright

*Status:* Accepted

---

#### Winter View of the Underwood Factory in Bass Harbor from Bernard



Identifier: 15361

Title: Winter View of the Underwood Factory in Bass Harbor from Bernard

Type: Image, Photograph, Digital Photograph

Subject: Businesses, Cannery Business

Places, Harbor

Description: The cannery was housed in the brick building at left (now Hopkins Landing condominiums).

Creator: Soules - George John Soules

Place: Tremont, Bass Harbor

State: ME

Country: USA

Date: 2014-02-19

Rights: In Copyright

*Status:* Accepted

#### Bar Harbor and the Porcupine Islands from the Pulpit Rock Trail, Acadia National Park



Identifier: 15336

Title: Bar Harbor and the Porcupine Islands from the Pulpit Rock Trail, Acadia National Park

Type: Image, Photograph, Digital Photograph

Subject: Places, Mountain

Description: I was inspired to take this photograph by Ballard's image (item 11895) of this same scene. -- George Soules

Creator: Soules - George John Soules

Address: Cadillac Mountain

Place: Acadia National Park

State: ME

Country: USA

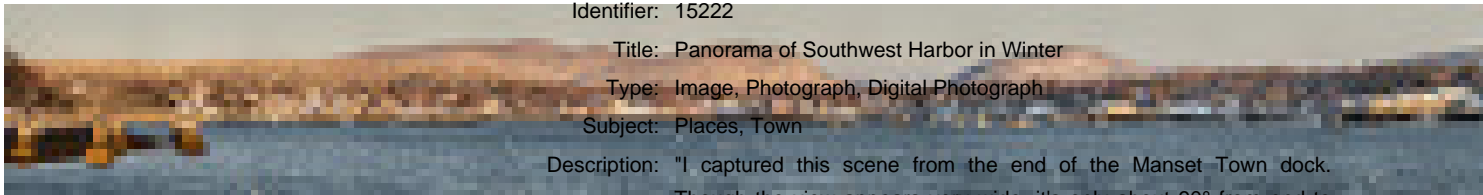
Date: 2016-05-18

Rights: In Copyright

Status: Accepted

---

#### Panorama of Southwest Harbor in Winter



Identifier: 15222

Title: Panorama of Southwest Harbor in Winter

Type: Image, Photograph, Digital Photograph

Subject: Places, Town

Description: "I captured this scene from the end of the Manset Town dock. Though the view appears very wide, it's only about 90° from end to end. It seems wider because I shot it with a 200mm lens to get the detail along the shore with minimal water and sky. I stitched the panorama from 17 separate images taken left to right, each frame rotated 5° to the right of the previous one.

Yesterday I saw this same scene while driving around to take the pictures posted here, but when I arrived at this spot the sun was too high and I didn't have my tripod with me. This morning I got up before dawn and set up my tripod on the snow-covered dock at 6:15 AM. Then I waited in the bitter cold for the sun to rise. Fresh snow that fell last night made the scene even better than it was yesterday. Sometimes it just works out that way. " -- George Soules

Creator: Soules - George John Soules

Place: Southwest Harbor

State: ME

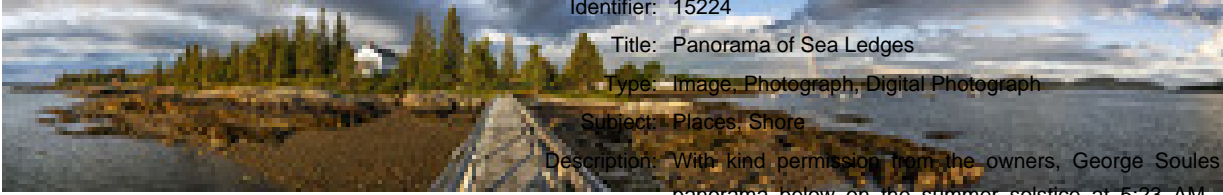
Country: USA

Date: 2014-02-26

Rights: In Copyright

Status: Accepted

## Panorama of Sea Ledges



Identifier: 15224

Title: Panorama of Sea Ledges

Type: Image, Photograph, Digital Photograph

Subject: Places, Shore

Description: With kind permission from the owners, George Soules made this panorama below on the summer solstice at 5:23 AM. He used a Canon 5D Mark III digital SLR camera and a Canon 45mm f/2.8 tilt/shift lens shooting 1/125 sec, f/5.6 at ISO 100. The pano is a combination of 16 images stitched together to capture a view of approximately 270°.

Creator: Soules - George John Soules

Address: Shore Road

Place: Southwest Harbor, Manset

State: ME

Country: USA

Date: 2014-06-15

Rights: In Copyright

Status: Accepted

---

## Interior Panorama of 1932 Criterion Theatre



Identifier: 15210

Title: Interior Panorama of 1932 Criterion Theatre

Type: Image, Photograph, Digital Photograph

Subject: Businesses, Theater Business

Description: George Soules photographed the interior of the Criterion from the balcony with a Canon 5D Mark III DSLR and a Canon 24mm tilt/shift lens using available light, which there was little of. To the naked eye, the space does not look nearly this bright.

The first image (angle view) is a four-slice panorama with a 140° field of view. It is a composite of 12 different frames. The second image (straight-on view) is a six-slice panorama with a 190° field of view. It is a composite of 18 different frames. Both images were shot at f/8, ISO 400, with three different exposures for each slice. Exposures ranged from 10 seconds for the main room to 1/25th second for the chandelier.

Creator: Soules - George John Soules

Place: Bar Harbor

State: ME

Country: USA

Date: 2016-02-13

Rights: In Copyright

Status: Accepted

#### Dovekie in the Boat House



Identifier: 14989

Title: Dovekie in the Boat House

Type: Image, Photograph, Digital Photograph

Subject: Vessels, Boat, Sailboat, Friendship Sloop  
Structures, Transportation, Boathouse

Creator: Soules - George John Soules

Place: Cranberry Isles, Little Cranberry Island, Islesford

State: ME

Country: USA

Date: 2015-06-13

Rights: In Copyright

*Status:* Accepted

---

#### Dovekie in the Boat House



Identifier: 14990

Title: Dovekie in the Boat House

Type: Image, Photograph, Digital Photograph

Subject: Vessels, Boat, Sailboat, Friendship Sloop  
Structures, Transportation, Boathouse

Creator: Soules - George John Soules

Place: Cranberry Isles, Little Cranberry Island, Islesford

State: ME

Country: USA

Date: 2015-06-13

Rights: In Copyright

*Status:* Accepted

---

#### Dovekie in the Boat House



Identifier: 14991

Title: Dovekie in the Boat House

Type: Image, Photograph, Digital Photograph

Subject: Vessels, Boat, Sailboat, Friendship Sloop  
Structures, Transportation, Boathouse

Creator: Soules - George John Soules

Place: Cranberry Isles, Little Cranberry Island, Islesford

State: ME

Country: USA

Date: 2015-06-13

Rights: In Copyright

*Status:* Accepted



### Marchers in the 2016 Flamingo Parade



Identifier: 14973

Title: Marchers in the 2016 Flamingo Parade

Type: Image, Photograph, Digital Photograph

Subject: People

Businesses, Laundromat Business

Creator: Soules - George John Soules

Place: Southwest Harbor

State: ME

Country: USA

Date: 2016-07-16

Rights: In Copyright

Status: Accepted

---

### Charles Stanhope and Candy Emlen Marching in the Flamingo Parade



Identifier: 14975

Title: Charles Stanhope and Candy Emlen Marching in the Flamingo Parade

Type: Image, Photograph, Digital Photograph

Subject: Events

People

Creator: Soules - George John Soules

Place: Southwest Harbor

State: ME

Country: USA

Date: 2014-07-12

Rights: In Copyright

Status: Accepted

---

### Library Book Sale at the Flamingo Festival



Identifier: 14976

Title: Library Book Sale at the Flamingo Festival

Type: Image, Photograph, Digital Photograph

Subject: People

Events

Structures, Civic, Library

Creator: Soules - George John Soules

Place: Southwest Harbor

State: ME

Country: USA

Date: 2014-07-12

Rights: In Copyright

Status: Accepted



### Flamingo Lane



Identifier: 14977

Title: Flamingo Lane

Type: Image, Photograph, Digital Photograph

Subject: Object, Sign

Creator: Soules - George John Soules

Place: Southwest Harbor

State: ME

Country: USA

Date: 2013-07-13

Rights: In Copyright

Status: Accepted

---

### Reverend Timothy Fleck at the Flamingo Festival



Identifier: 14978

Title: Reverend Timothy Fleck at the Flamingo Festival

Type: Image, Photograph, Digital Photograph

Subject: People

Creator: Soules - George John Soules

Place: Southwest Harbor

State: ME

Country: USA

Date: 2014-07-12

Rights: In Copyright

Status: Accepted

---

### Staff and Friends of the Library in the Parade



Identifier: 14979

Title: Staff and Friends of the Library in the Parade

Type: Image, Photograph, Digital Photograph

Subject: Events

People

Creator: Soules - George John Soules

Place: Southwest Harbor

State: ME

Country: USA

Date: 2015-07-18

Rights: In Copyright

Status: Accepted

### Camp Beech Cliff Marching in the Flamingo Festival Parade



Identifier: 14980

Title: Camp Beech Cliff Marching in the Flamingo Festival Parade

Type: Image, Photograph, Digital Photograph

Subject: Events

People

Creator: Soules - George John Soules

Place: Southwest Harbor

State: ME

Country: USA

Date: 2015-07-18

Rights: In Copyright

Status: Accepted

---

### Waiting for the Parade



Identifier: 14981

Title: Waiting for the Parade

Type: Image, Photograph, Digital Photograph

Subject: Events

Places, Town

Description: This photograph was taken looking south on Main Street

Creator: Soules - George John Soules

Place: Southwest Harbor

State: ME

Country: USA


Date: 2015-07-18

Rights: In Copyright

Status: Accepted

---

### Flamingo Festival Parade



Identifier: 14982

Title: Flamingo Festival Parade

Type: Image, Photograph, Digital Photograph

Subject: Events

Creator: Soules - George John Soules

Place: Southwest Harbor

State: ME

Country: USA

Date: 2015-07-18

Rights: In Copyright

Status: Accepted

### Boat Houses and Dock



Identifier: 14984

Title: Boat Houses and Dock

Type: Image, Photograph, Digital Photograph

Subject: Structures, Transportation, Marine Landing, Dock

Structures, Transportation, Marine Landing, Dock

Places, Island

Creator: Soules - George John Soules

Place: Cranberry Isles, Little Cranberry Island, Islesford

State: ME

Country: USA

Date: 2015-05-09

Rights: In Copyright

*Status:* Accepted

---

### Boat House with Yellow Door



Identifier: 14985

Title: Boat House with Yellow Door

Type: Image, Photograph, Digital Photograph

Subject: Structures, Transportation, Boathouse

Creator: Soules - George John Soules

Place: Cranberry Isles, Little Cranberry Island, Islesford

State: ME

Country: USA

Date: 2015-05-09

Rights: In Copyright

*Status:* Accepted

---

### Islesford Boat Houses



Identifier: 14986

Title: Islesford Boat Houses

Type: Image, Photograph, Digital Photograph

Subject: Structures, Transportation, Boathouse

Places, Island

Creator: Soules - George John Soules

Place: Cranberry Isles, Little Cranberry Island, Islesford

State: ME

Country: USA

Date: 2015-05-09

Rights: In Copyright

*Status:* Accepted

### Islesford Boat Houses at Sunset



Identifier: 14987

Title: Islesford Boat Houses at Sunset

Type: Image, Photograph, Digital Photograph

Subject: Structures, Transportation, Boathouse

Creator: Soules - George John Soules

Place: Cranberry Isles, Little Cranberry Island, Islesford

State: ME

Country: USA

Date: 2015-06-13

Rights: In Copyright

Status: Accepted

---

### Lunt's Harbor, Frenchboro



Identifier: 14959

Title: Lunt's Harbor, Frenchboro

Type: Image, Photograph, Digital Photograph

Subject: Places, Island

Description: Illuminated by 30 volunteer light painters.

Frenchboro's working harbor with Lunt's Dockside Deli in the foreground and the state ferry terminal with the Sunbeam in the background. The silhouette of Mount Desert is seen in the distance.

Creator: Motenko - Howie Motenko

Place: Frenchboro

State: ME

Country: USA

Date: 2016-04-24

Rights: In Copyright

Status: Accepted

---

### Edgar's Tractor, Great Cranberry Island



Identifier: 14960

Title: Edgar's Tractor, Great Cranberry Island

Type: Image, Photograph, Digital Photograph

Subject: Places, Island

Description: Illuminated by 34 volunteer light painters.

Edgar's tractor was left on the beach as a memorial to Edgar Bunker who was killed in the Korean War.

Creator: Motenko - Howie Motenko

Place: Cranberry Isles, Great Cranberry Island

State: ME

Country: USA

Date: 2015-05-20

Rights: In Copyright

Status: Accepted

#### Moore's Harbor, Isle Au Haut



Identifier: 14961

Title: Moore's Harbor, Isle Au Haut

Type: Image, Photograph, Digital Photograph

Subject: Places, Island

Description: Illuminated by 53 volunteer light painters.

The guzzle at Moore's Harbor is a place to listen to the incoming and outgoing tides move through the scree. The fish house is the old standing structure on the island.

Creator: Motenko - Howie Motenko

Place: Isle Au Haut ME

State: ME

Country: USA

Date: 2014-09-13

Rights: In Copyright

*Status:* Accepted

---

#### D. T. Sheridan, Monhegan



Identifier: 14962

Title: D. T. Sheridan, Monhegan

Type: Image, Photograph, Digital Photograph

Subject: Places, Island

Description: Illuminated by 19 volunteer light painters.

The D. T. Sheridan shipwreck, a 110 foot steel tugboat, ran aground in dense fog at Lobster Point on Nov. 5, 1948.

Creator: Motenko - Howie Motenko

Place: Monhegan ME

State: ME

Country: USA

Date: 2016-05-07

Rights: In Copyright

*Status:* Accepted

---

#### Bennett's Cove, Chebeague



Identifier: 14963

Title: Bennett's Cove, Chebeague

Type: Image, Photograph, Digital Photograph

Subject: Places, Island

Description: Illuminated by 39 volunteer light painters.

A beautiful sandy beach with rocky outcroppings at low tide, Bennett's Cove has been used to launch boats. The land has recently been placed in a land trust and is preserved for public use.

Creator: Motenko - Howie Motenko

Place: Chebeague ME

State: ME

Country: USA  
Date: 2016-04-30  
Rights: In Copyright  
*Status:* Accepted

---

#### Mullens Head Park, North Haven



Identifier: 14964  
Title: Mullens Head Park, North Haven  
Type: Image, Photograph, Digital Photograph  
Subject: Places, Island  
Description: Illuminated by 11 volunteer light painters.

The Mullens Family farmed this land for years, before abandoning the family farm and heading west to join the Mormons. This beautiful parcel of coastal is town owned and open to the public.

Creator: Motenko - Howie Motenko  
Place: North Haven ME  
State: ME  
Country: USA  
Date: 2016-05-01  
Rights: In Copyright  
*Status:* Accepted

---

#### Mining Casemate, Great Diamond Island




Identifier: 14965  
Title: Mining Casemate, Great Diamond Island  
Type: Image, Photograph, Digital Photograph  
Subject: Places, Island  
Description: Illuminated by 32 volunteer light painters.

The Fort McKinley Mining Casemate, now a private residence, was used during World War II to deploy mines in Portland Harbor.

Creator: Motenko - Howie Motenko  
Place: Portland ME, Great Diamond Island  
State: ME  
Country: USA  
Date: 2016-04-16  
Rights: In Copyright  
*Status:* Accepted

---

#### Big Tree, Islesboro



Identifier: 14966  
Title: Big Tree, Islesboro  
Type: Image, Photograph, Digital Photograph  
Subject: Places, Island  
Description: Illuminated by 57 volunteer light painters.

For many years, Big Tree, served as a landmark for sailors at 90 feet

tall. The tree was struck by lightning in 1929, but stood until 1944 when a hurricane brought it down.

Creator: Motenko - Howie Motenko

Place: Islesboro ME

State: ME

Country: USA

Date: 2016-04-23

Rights: In Copyright

*Status:* Accepted

---

#### Harbor De Grace, Long Island



Identifier: 14967

Title: Harbor De Grace, Long Island

Type: Image, Photograph, Digital Photograph

Subject: Places, Island

Description: Illuminated by 91 volunteer light painters.

A small harbor, where a handful of island families have fished out for generations.

Creator: Motenko - Howie Motenko

Place: Long Island ME

State: ME

Country: USA

Date: 2016-04-29

Rights: In Copyright

*Status:* Accepted

---

#### Whaleback, Peaks Island



Identifier: 14968

Title: Whaleback, Peaks Island

Type: Image, Photograph, Digital Photograph

Subject: Places, Island

Description: Illuminated by 85 volunteer light painters.

A favorite local gathering spot with a unique rock formation. One would never know this area was once farmland used by the local soldiers stationed on Peaks Island.

Creator: Motenko - Howie Motenko

Place: Portland ME, Peaks Island

State: ME

Country: USA

Date: 2017-05-19

Rights: In Copyright

*Status:* Accepted



### Griffin's Cove, Cliff Island



Identifier: 14969

Title: Griffin's Cove, Cliff Island

Type: Image, Photograph, Digital Photograph

Subject: Places, Island

Description: Illuminated by 41 volunteer light painters.

This shallow cove is local favorite swimming area. The tidal water is warmed by the exposed mud at low tide baking in the sun and then transferring the heat to the tidal water with the incoming tide.

Creator: Motenko - Howie Motenko

Place: Portland ME, Cliff Island

State: ME

Country: USA

Date: 2016-04-17

Rights: In Copyright

*Status:* Accepted

---

### Matinicus



Identifier: 14970

Title: Matinicus

Type: Image, Photograph, Digital Photograph

Subject: Places, Island

Description: Illuminated by 24 volunteer light painters.

Traditionally, a flake yard is where the fisherman dried the cod they caught. Today the Flake Yard is where many of the Matinicus lobsterman's fish houses are located and their sternmen live.

Creator: Motenko - Howie Motenko

Place: Matinicus ME

State: ME

Country: USA

Date: 2017-06-07

Rights: In Copyright

*Status:* Accepted

---

### The Village Wash Tub and Joey's Place in a Blizzard



Identifier: 14972

Title: The Village Wash Tub and Joey's Place in a Blizzard

Type: Image, Photograph, Digital Photograph

Subject: Businesses, Laundromat Business

Structures, Other Structures

Creator: Soules - George John Soules

Address: 297 Main Street

Place: Southwest Harbor

State: ME

Country: USA

Date: 2017-02-13



Rights: In Copyright

Status: Accepted

---

#### George Soules and Charlotte Morrill



Identifier: 14949

Title: George Soules and Charlotte Morrill

Type: Image, Photograph, Digital Photograph

Subject: People

Description: The woman in the photograph at lower right is Meredith Hutchins.

Creator: Goetze - Lydia Goetze

Address: Southwest Harbor Public Library

Place: Southwest Harbor

State: ME

Country: USA

Date: 2017-01-30

Rights: In Copyright

Status: Accepted

---

#### Boathouses, Little Cranberry Island



Identifier: 14958

Title: Boathouses, Little Cranberry Island

Type: Image, Photograph, Digital Photograph

Subject: Places, Island

Structures, Transportation, Boathouse

Description: Illuminated by 23 volunteer light painters.

For years these boathouses had been used to build, store, and repair boats. Now all but one have been convert to private residences. There is one boathouse protecting a 100 year old 'friendship sloop' and still has the underwater rails intact.

Creator: Motenko - Howie Motenko

Place: Cranberry Isles, Little Cranberry Island, Islesford

State: ME

Country: USA

Date: 2015-06-13

Rights: In Copyright

Status: Accepted

Instructions: Relate: Dovekie, built by Ralph Stanley

---

#### Howie Motenko on Moebius



Identifier: 14917

Title: Howie Motenko on Moebius

Type: Image, Photograph, Digital Photograph

Subject: People

Creator: Soules - George John Soules

Date: 2014-07-18

Rights: In Copyright

*Status:* Accepted

---

#### Bairds Quarry, Swans Island



Identifier: 14919

Title: Bairds Quarry, Swans Island

Type: Image, Photograph, Digital Photograph

Subject: Places, Island

Description: Illuminated by 47 volunteer light painters.

The largest quarry on Swan's, Baird's Quarry provided granite for buildings in Boston and New York in the early 1900's.

Creator: Motenko - Howie Motenko

Place: Swans Island

State: ME

Country: USA

Date: 2014-05-07

Rights: In Copyright

*Status:* Accepted

---

#### Northwood Kenway and Misty



Identifier: 12665

Title: Northwood Kenway and Misty

Type: Image, Photograph, Digital Photograph

Subject: People

Description: The photograph of himself that Edward is holding was taken by an unknown photographer in 1974. Northwood posed for this picture standing in his front yard. His cat Misty is at the far left behind him. Northwood was 90 and Misty was 18 when this picture was taken.

Creator: Soules - George John Soules

Address: Salem Town Road

Place: Southwest Harbor, Manset

State: ME

Country: USA

Date: 2015-12-04

Rights: In Copyright


*Status:* Accepted

*Access DB:* Converted

*Notes:* "Gotts Island Maine, Its People 1880-1992," p. 216-234

---

#### Duck Brook Motor Bridge



Identifier: 12658

Title: Duck Brook Motor Bridge

Type: Image, Photograph, Digital Photograph

Subject: Structures, Transportation, Bridge

Description: To get this photo, I waited until late fall after the leaves were gone. I parked at the Holiday Inn which was closed for the season and walked across Route 3 to the metal guard rail along the section of road that crosses Duck Brook. Once in the ravine, I located a spot at

the edge of the water that I thought had the clearest view of the bridge, and even from there I could only see two of the three arches. The left and right arches each span 89', but in the photo, the left arch is completely obscured by evergreens.

I set up a tripod with a Canon 5D Mark III camera and a Canon 24mm tilt/shift lens. With the camera mounted in landscape orientation, I shifted the lens all the way down to capture the lower part of the scene and all the way up to catch the top of the bridge. Because the ravine was deep in shadow while the inner part of the center arch was in full sunlight, I had to take multiple exposures ranging from a half second to 125th second, which is seven full stops, at f/11 with ISO set to 50. Later in Lightroom and Photoshop, I stitched the lower and upper halves and manually blended the exposures. Note also that I focused on the bridge, but also took a shot focused on the large rock in the foreground and blended-in parts of that image to get more depth of field. - George Soules

Creator: Soules - George John Soules

State: ME

Country: USA

Date: 2015-11-14

Rights: In Copyright

Status: Accepted

Access DB: Converted

Archive Number: GS 9837

---

#### Rusticators at Anemone Cave



Identifier: 12656

Title: Rusticators at Anemone Cave

Type: Image, Photograph, Digital Photograph

Subject: Places, Shore

Creator: Soules - George John Soules

Address: Schooner Head

Place: Acadia National Park

State: ME

Country: USA

Date: 2015

Rights: In Copyright

Status: Accepted

Access DB: Converted

Archive Number: GS 8846 HDR

#### Anemone Cave from the Inside



Identifier: 12649  
Title: Anemone Cave from the Inside  
Type: Image, Photograph, Digital Photograph  
Subject: Places, Shore  
Creator: Soules - George John Soules  
Address: Schooner Head  
Place: Acadia National Park  
State: ME  
Country: USA  
Date: 2015  
Rights: In Copyright  
*Status:* Accepted  
*Access DB:* Converted  
*Archive Number:* GS 8938-2

---

#### Anemone Cave from the Outside



Identifier: 12650  
Title: Anemone Cave from the Outside  
Type: Image, Photograph, Digital Photograph  
Subject: Places, Shore  
Creator: Soules - George John Soules  
Address: Schooner Head  
Place: Acadia National Park  
State: ME  
Country: USA  
Date: 2015  
Rights: In Copyright  
*Status:* Accepted  
*Access DB:* Converted  
*Archive Number:* GS 8950

---

#### Schooner Head



Identifier: 12651  
Title: Schooner Head  
Type: Image, Photograph, Digital Photograph  
Subject: Places, Shore  
Creator: Soules - George John Soules  
Address: Schooner Head  
Place: Acadia National Park  
State: ME  
Country: USA  
Date: 2015  
Rights: In Copyright  
*Status:* Accepted  
*Access DB:* Converted  
*Archive Number:* GS 9083

#### Echo Lake and Somes Sound from Beech Mountain



Identifier: 12652

Title: Echo Lake and Somes Sound from Beech Mountain

Type: Image, Photograph, Digital Photograph

Subject: Places, Mountain

Creator: Soules - George John Soules

Address: Beech Mountain

Place: Acadia National Park

State: ME

Country: USA

Date: 2015

Rights: In Copyright

*Status:* Accepted

*Access DB:* Converted

*Archive Number:* GS 9439

---

#### Walking on Water - Echo Lake



Identifier: 12653

Title: Walking on Water - Echo Lake

Type: Image, Photograph, Digital Photograph

Subject: Places, Lake

Creator: Soules - George John Soules

Address: Echo Lake

Place: Acadia National Park

State: ME

Country: USA

Date: 2015

Rights: In Copyright

*Status:* Accepted

*Access DB:* Converted

*Archive Number:* GS 1239-2-2

---

#### Bass Harbor Head Light - The Red Lens



Identifier: 12654

Title: Bass Harbor Head Light - The Red Lens

Type: Image, Photograph, Digital Photograph

Subject: Structures, Transportation, Lighthouse

Creator: Soules - George John Soules

Address: Bass Harbor Lighthouse

Place: Acadia National Park

State: ME

Country: USA

Date: 2015


Rights: In Copyright

*Status:* Accepted

*Access DB:* Converted

*Archive Number:* GS 8803-2

#### Bass Harbor Head Light - View Down the Stairs



Identifier: 12655

Title: Bass Harbor Head Light - View Down the Stairs

Type: Image, Photograph, Digital Photograph

Subject: Structures, Transportation, Lighthouse

Creator: Soules - George John Soules

Address: Bass Harbor Lighthouse

Place: Acadia National Park

State: ME

Country: USA

Date: 2015

Rights: In Copyright

Status: Accepted

Access DB: Converted

Archive Number: GS 8806

---

#### C.M. Rich Boatbuilder - Shop Sign



Identifier: 10698

Title: C.M. Rich Boatbuilder - Shop Sign

Type: Image, Photograph, Digital Photograph

Subject: Businesses, Boatbuilding Business

Creator: Riebel - Charlotte Helen (Riebel) Morrill

Place: Tremont, Bernard

State: ME

Country: USA

Date: 2010

Source: Collection of Meredith Rich Hutchins

Provenance: Courtesy of Meredith Rich Hutchins

Rights: In Copyright - Non-Commercial Use Permitted

Status: Accepted

Access DB: Unconverted

---

#### Bar Harbor and the Porcupine Islands from the Pulpit Rock Trail, Acadia National Park



Identifier: 11896

Title: Bar Harbor and the Porcupine Islands from the Pulpit Rock Trail, Acadia National Park

Type: Image, Photograph, Digital Photograph

Subject: Places, Mountain

Description: This photo was taken from almost the same spot as a photo by W.H. Ballard in October 1935. See Item 11895 for the Ballard photo.

The cruise ship in the distance is the "MS Maasdam," a Holland America cruise ship built in 1993 by Italys Fincantieri Shipyards. She was named for a dam located on the Maas River in the Netherlands.

Maasdam is an S class 10 deck cruise ship, 721.78 long, 101.50 beam, 131.23 high with a 24.93 draught. She carries a crew of 580 and 1,258 passengers at a speed of 22 knots.

Creator: Lenahan - Donald Patrick Lenahan  
Address: Cadillac Mountain  
Place: Acadia National Park  
State: ME  
Country: USA  
Date: 2012-09-14  
Source: Collection of Don Lenahan  
*Provenance:* Courtesy of Don Lenahan The library is grateful to Don Lenahan for identifying the exact location of Pulpit Rock and drawing the map.  
Rights: In Copyright  
*Status:* Accepted  
*Access DB:* Converted

---

#### Eagle Lake from the North End at Nick's Cove



Identifier: 11898  
Title: Eagle Lake from the North End at Nick's Cove  
Type: Image, Photograph, Digital Photograph  
Subject: Places, Lake  
Creator: Lenahan - Donald Patrick Lenahan  
Address: Eagle Lake  
Place: Acadia National Park  
State: ME  
Country: USA  
Date: 2012-09-15  
Source: Collection of Don Lenahan  
*Provenance:* Courtesy of Don Lenahan. Researchers are grateful to Don Lenahan and David Goodrich for help in identifying the exact location and information about Nick's Cove and to Don Lenahan for providing the very helpful map.  
Rights: In Copyright  
*Status:* Accepted  
*Access DB:* Converted

---

#### Eagle Lake from the North End at Nick's Cove



Identifier: 11899  
Title: Eagle Lake from the North End at Nick's Cove  
Type: Image, Photograph, Digital Photograph  
Subject: Places, Lake  
Creator: Lenahan - Donald Patrick Lenahan  
Address: Eagle Lake  
Place: Acadia National Park  
State: ME  
Country: USA  
Date: 2012-09-15  
Source: Collection of Don Lenahan  
*Provenance:* Courtesy of Don Lenahan. Researchers are grateful to Don Lenahan and David Goodrich for help in identifying the exact location and information about Nick's Cove and to Don Lenahan for providing the



very helpful map.

Rights: In Copyright

Status: Accepted

Access DB: Converted

---

**Douglas Stuart Diehl's Cottage, Journey's End With New Dormers**



Identifier: 10158

Title: Douglas Stuart Diehl's Cottage, Journey's End With New Dormers

Type: Image, Photograph, Digital Photograph

Subject: Structures, Dwellings, House, Cottage

Description: Originally Albert Wilson Bee's Cottage, "Sleepy Hollow By-the-Sound"

Creator: Diehl - Douglas S. Diehl

Address: 30 Dirigo Road, now 30 Journey's End Lane

Place: Southwest Harbor

State: ME

Country: USA

Date: 2010-01

Source: Collection of the Diehl Family

Provenance: Courtesy of Douglas S. Diehl

Rights: In Copyright

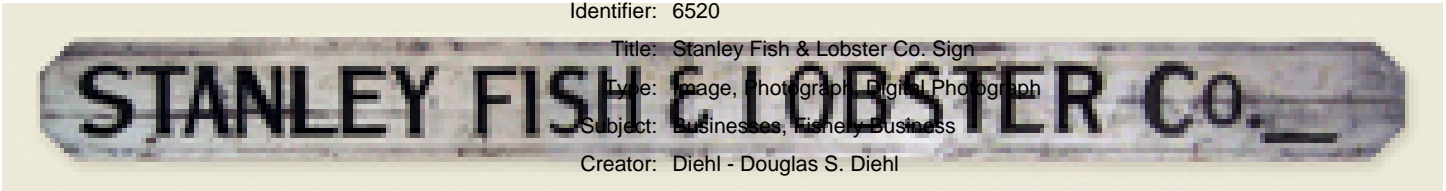
Status: Accepted

Access DB: Unconverted

Notes: Originally Albert Wilson Bee's Cottage, "Sleepy Hollow By-the-Sound"

---

**Stanley Fish & Lobster Co. Sign**



Identifier: 6520

Title: Stanley Fish & Lobster Co. Sign

Type: Image, Photograph, Digital Photograph

Subject: Businesses, Fishery Business

Creator: Diehl - Douglas S. Diehl

Address: 95 Shore Road

Place: Southwest Harbor, Manset

State: ME

Country: USA

Date: 2010-06

Source: Collection of Rust Potter

Provenance: Courtesy of Rust Potter and Douglas S. Diehl

Rights: In Copyright

Status: Accepted

Access DB: Unconverted

Archive Volume: MODERN PICS



### The William Doane Stanley / Ralph Warren Stanley House



Identifier: 10432

Title: The William Doane Stanley / Ralph Warren Stanley House

Type: Image, Photograph, Digital Photograph

Subject: Structures, Dwellings, House

Creator: Riebel - Charlotte Helen (Riebel) Morrill

Address: 102 Clark Point Road

Place: Southwest Harbor

State: ME

Country: USA

Date: 2010-07-22

Rights: In Copyright - Non-Commercial Use Permitted

*Status:* Accepted

*Access DB:* Unconverted

---

### Ralph Warren Stanley Aboard Lobster Boat Seven Girls



Identifier: 10734

Title: Ralph Warren Stanley Aboard Lobster Boat Seven Girls

Type: Image, Photograph, Digital Photograph

Subject: People

Vessels, Boat, Lobster Boat

Creator: Riebel - Charlotte Helen (Riebel) Morrill

Address: 102 Clark Point Road

Place: Southwest Harbor

State: ME

Country: USA

Date: 2010-12-02

Rights: In Copyright - Non-Commercial Use Permitted

*Status:* Accepted

*Access DB:* Converted

---

### The site of Sim Mayos Bicycle Shop and William Lloyd Carroll's Cash Market



Identifier: 12620

Title: The site of Sim Mayos Bicycle Shop and William Lloyd Carroll's Cash Market

Type: Image, Photograph, Digital Photograph

Subject: Places, Town

Description: The Bicycle Shop was moved and finally remodeled as the Herrick Building at 45 Clark Point Road next to the William Edgar and Fanny Carnes (Harmon) Herrick House, at 43 Clark Point Road. Both building are now gone.

Creator: Soules - George John Soules

Place: Southwest Harbor

State: ME

Country: USA

Date: 2015-06-05

Rights: In Copyright

*Status:* Accepted  
*Access DB:* Converted  
*Archive Number:* GS

---

**William Irving Mayo House - The Central House**



Identifier: 12621  
Title: William Irving Mayo House - The Central House  
Type: Image, Photograph, Digital Photograph  
Subject: Structures, Dwellings, House  
Creator: Soules - George John Soules  
Address: 51 Clark Point Road  
Place: Southwest Harbor  
State: ME  
Country: USA  
Date: 2015-04-05  
Rights: In Copyright  
*Status:* Accepted  
*Access DB:* Converted  
*Archive Number:* GS 8196

---

**Samuel Watson Herrick Store and Custom House as House on Earl Gotts Property**



Identifier: 12622  
Title: Samuel Watson Herrick Store and Custom House as House on Earl Gotts Property  
Type: Image, Photograph, Digital Photograph  
Subject: Structures, Dwellings, House  
Creator: Soules - George John Soules  
Address: 14 High Road  
Place: Southwest Harbor  
State: ME  
Country: USA  
Date: 2015-05-03  
Rights: In Copyright  
*Status:* Accepted  
*Access DB:* Converted  
*Archive Number:* GS 6550

---

**View Northeast on the High Road**



Identifier: 12623  
Title: View Northeast on the High Road  
Type: Image, Photograph, Digital Photograph  
Subject: Places, Town  
Structures, Dwellings, House  
Description: The church steeple is just visible between the trees to the left of the telephone pole. Rebecca Carroll's house, 7 High Road is the first house on the left.

The second visible house, number 11, was built by her son, Phillip Tracy Carroll, in 1932. The third visible house, number 17, was built by builder Robie Melvin Norwood Jr. for himself in 1924. Rebeccas daughter Nellie Nell Rebecca (Carroll) Thornton built at 23 High Road in 1922. Another daughter, Alice (Carroll) Young built at 38 High Road in 1907.

Compare this photograph to SWHPL 6350 in which Rebecca is shown standing at about the second tree on the left in this photograph.

Creator: Soules - George John Soules

Place: Southwest Harbor

State: ME

Country: USA

Date: 2015-05-27

Rights: In Copyright

*Status:* Accepted

*Access DB:* Converted

*Archive Number:* GS 6510

---

#### The Island House Site



Identifier: 12624

Title: The Island House Site

Type: Image, Photograph, Digital Photograph

Subject: Places, Town

Creator: Soules - George John Soules

Place: Southwest Harbor

State: ME

Country: USA

Date: 2012-04-05

Rights: In Copyright

*Status:* Accepted

*Access DB:* Converted

*Archive Number:* GS 6136

---

#### Clark's Cove



Identifier: 12625

Title: Clark's Cove

Type: Image, Photograph, Digital Photograph

Subject: Places, Shore

Description: Compare this photograph to SWHPL 6072 taken around 1900.

Creator: Soules - George John Soules

Place: Southwest Harbor

State: ME

Country: USA

Date: 2015-05-27

Rights: In Copyright

*Status:* Accepted

*Access DB:* Converted  
*Archive Number:* GS 6184

---

#### The William Gilman Parker House Site



Identifier: 12626  
Title: The William Gilman Parker House Site  
Type: Image, Photograph, Digital Photograph  
Subject: Places, Town  
Description: The large old tree behind the fence on the right is the same one that is visible in SWHPL 6361 which shows the tree in front of the house inside the corner of that fence.  
Creator: Soules - George John Soules  
Address: 148 Clark Point Road  
Place: Southwest Harbor  
State: ME  
Country: USA  
Date: 2015-04-05  
Rights: In Copyright  
*Status:* Accepted  
*Access DB:* Converted  
*Archive Number:* GS 6167

---

#### Captain Jacob Schoppy Mayo House



Identifier: 12631  
Title: Captain Jacob Schoppy Mayo House  
Type: Image, Photograph, Digital Photograph  
Subject: Structures, Dwellings, House  
Creator: Soules - George John Soules  
Place: Southwest Harbor  
State: ME  
Country: USA  
Date: 2015-05-23  
Rights: In Copyright  
*Status:* Accepted  
*Access DB:* Converted  
*Archive Number:* GS 6773

---

#### Freemans Store as Southwest Cycle Shop



Identifier: 12606  
Title: Freemans Store as Southwest Cycle Shop  
Type: Image, Photograph, Digital Photograph  
Subject: Structures, Other Structures  
Description: Freeman's Store was the building on the left which in 2017 was the Southwest Cycle Shop. The Moody Mermaid and the Carroll Building are on the right.  
Creator: Soules - George John Soules  
State: ME

Country: USA

Date: 2015-04-19

Rights: In Copyright

Status: Accepted

Access DB: Converted

Archive Number: GS 6262

---

**The Ashmont Hotel / Freeman Cottage / Freeman House - Rear View - Freeman Store across Main Street**



Identifier: 12607

Title: The Ashmont Hotel / Freeman Cottage / Freeman House - Rear View  
- Freeman Store across Main Street

Type: Image, Photograph, Digital Photograph

Subject: Structures, Commercial, Lodging, Hotel

Creator: Soules - George John Soules

Address: 371 Main Street

Place: Southwest Harbor

State: ME

Country: USA

Date: 2015-05-27

Rights: In Copyright

Status: Accepted

Access DB: Converted

Archive Number: GS 6263

---

**The John T.R. Freeman House as the Prentice and Gretchen K. Strong House - Penury Hall**



Identifier: 12608

Title: The John T.R. Freeman House as the Prentice and Gretchen K.  
Strong House - Penury Hall

Type: Image, Photograph, Digital Photograph

Subject: Structures, Dwellings, House

Creator: Soules - George John Soules

Address: 374 Main Street

Place: Southwest Harbor

State: ME

Country: USA

Date: 2015-04-19

Rights: In Copyright

Status: Accepted

Access DB: Converted

Archive Number: GS 6218

### Farnsworth's Millinery Shop and Post Office



Identifier: 12609  
Title: Farnsworth's Millinery Shop and Post Office  
Type: Image, Photograph, Digital Photograph  
Subject: Structures, Commercial, Store  
Creator: Soules - George John Soules  
Address: Main Street  
Place: Southwest Harbor  
State: ME  
Country: USA  
Date: 2015-05-27  
Rights: In Copyright  
*Status:* Accepted  
*Access DB:* Converted  
*Archive Number:* GS 6491

---

### The James E. Robinson Property as Acadia Cottages



Identifier: 12610  
Title: The James E. Robinson Property as Acadia Cottages  
Type: Image, Photograph, Digital Photograph  
Subject: Structures, Dwellings, House  
Creator: Soules - George John Soules  
Address: 410 Main Street  
Place: Southwest Harbor  
State: ME  
Country: USA  
Date: 2015-04-19  
Rights: In Copyright  
*Status:* Accepted  
*Access DB:* Converted  
*Archive Number:* GS 6228

---

### Byron Heman Mayo property as the Western Way Condominiums



Identifier: 12611  
Title: Byron Heman Mayo property as the Western Way Condominiums  
Type: Image, Photograph, Digital Photograph  
Subject: Structures, Dwellings  
Creator: Soules - George John Soules  
State: ME  
Country: USA  
Date: 2015-04-19  
Rights: In Copyright  
*Status:* Accepted  
*Access DB:* Converted  
*Notes:* Relate: Western Way Condominiums  
*Archive Number:* GS 6233

### The Joseph Dana Phillips House



Identifier: 12612  
Title: The Joseph Dana Phillips House  
Type: Image, Photograph, Digital Photograph  
Subject: Structures, Dwellings, House  
Creator: Soules - George John Soules  
Address: 9 Phillips Lane  
Place: Southwest Harbor  
State: ME  
Country: USA  
Date: 2015-04-05  
Rights: In Copyright  
*Status:* Accepted  
*Access DB:* Converted  
*Archive Number:* GS 6519

---

### Second Masonic Hall Building and Sawyer's Specialties



Identifier: 12613  
Title: Second Masonic Hall Building and Sawyer's Specialties  
Type: Image, Photograph, Digital Photograph  
Subject: Businesses, Store Business  
Structures, Commercial, Store  
Creator: Soules - George John Soules  
Address: 353 Main Street  
Place: Southwest Harbor  
State: ME  
Country: USA  
Date: 2015-05-30  
Rights: In Copyright  
*Status:* Accepted  
*Access DB:* Converted  
*Archive Number:* GS 6831

---

### Eugene Shubal Thurstons Post Office



Identifier: 12616  
Title: Eugene Shubal Thurstons Post Office  
Type: Image, Photograph, Digital Photograph  
Subject: Structures, Dwellings, House  
Creator: Soules - George John Soules  
Address: 30 Clark Point Road  
Place: Southwest Harbor  
State: ME  
Country: USA  
Date: 2015-05-23  
Rights: In Copyright  
*Status:* Accepted  
*Access DB:* Converted

**Edwin L. Higgins Blacksmith Shop Site - Clark Point Gallery**



Identifier: 12617  
Title: Edwin L. Higgins Blacksmith Shop Site - Clark Point Gallery  
Type: Image, Photograph, Digital Photograph  
Subject: Structures, Other Structures  
Creator: Soules - George John Soules  
Address: 46 Clark Point Road  
Place: Southwest Harbor  
State: ME  
Country: USA  
Date: 2015-04-05  
Rights: In Copyright  
Status: Accepted  
Access DB: Converted  
Archive Number: GS 8191

---

**Clark Point Road - May 3, 2015**



Identifier: 12618  
Title: Clark Point Road - May 3, 2015  
Type: Image, Photograph, Digital Photograph  
Subject: Places, Town  
Description: The look of the road and many of the houses have changed, but many of the stones in the low wall in the foreground at the edge of 50 Clark Point Road are still in place as they were in 1913.  
Creator: Soules - George John Soules  
Place: Southwest Harbor  
State: ME  
Country: USA  
Date: 2015-05-03  
Rights: In Copyright  
Status: Accepted  
Access DB: Converted  
Archive Number: GS 6545

---

**Old Primary School as Southwest Harbor Town Office**



Identifier: 12594  
Title: Old Primary School as Southwest Harbor Town Office  
Type: Image, Photograph, Digital Photograph  
Subject: Structures, Other Structures, Civic Structures  
Creator: Soules - George John Soules  
Address: 26 Village Green Way  
Place: Southwest Harbor  
State: ME  
Country: USA  
Date: 2015-04-05



Rights: In Copyright  
Status: Accepted  
Access DB: Converted  
Archive Number: GS 8154

---

#### Old Primary School as Southwest Harbor Police Department



Identifier: 12595  
Title: Old Primary School as Southwest Harbor Police Department  
Type: Image, Photograph, Digital Photograph  
Subject: Structures, Other Structures, Civic Structures  
Creator: Soules - George John Soules  
State: ME  
Country: USA  
Date: 2015-04-05  
Rights: In Copyright  
Status: Accepted  
Access DB: Converted  
Archive Number: GS 6139

---

#### The Southwest Harbor Public Library



Identifier: 12596  
Title: The Southwest Harbor Public Library  
Type: Image, Photograph, Digital Photograph  
Subject: Structures, Civic, Library  
Creator: Soules - George John Soules  
State: ME  
Country: USA  
Date: 2015-05-24  
Rights: In Copyright  
Status: Accepted  
Access DB: Converted  
Archive Number: GS 6808

---

#### Park Theater Doors at the Birches



Identifier: 12597  
Title: Park Theater Doors at the Birches  
Type: Image, Photograph, Digital Photograph  
Subject: Structures, Dwellings, House  
Creator: Soules - George John Soules  
Address: 44 Fernald Point Road  
Place: Southwest Harbor  
State: ME  
Country: USA  
Date: 2015-05-23  
Rights: In Copyright  
Status: Accepted  
Access DB: Converted

#### McEachern & Hutchins Hardware Store



Identifier: 12598  
Title: McEachern & Hutchins Hardware Store  
Type: Image, Photograph, Digital Photograph  
Subject: Businesses, Store Business  
Creator: Soules - George John Soules  
Address: 345 Main Street  
Place: Southwest Harbor  
State: ME  
Country: USA  
Date: 2015-04-05  
Rights: In Copyright  
Status: Accepted  
Access DB: Converted  
Archive Number: GS 8156

---

#### McEachern & Hutchins Loading Dock



Identifier: 12599  
Title: McEachern & Hutchins Loading Dock  
Type: Image, Photograph, Digital Photograph  
Subject: Structures, Commercial, Store  
Description: On the site of the old William E. Murphys Livery Stable later Ped Sargent Livery Stable  
Creator: Soules - George John Soules  
Address: 345 Main Street  
Place: Southwest Harbor  
State: ME  
Country: USA  
Date: 2015-04-05  
Rights: In Copyright  
Status: Accepted  
Access DB: Converted  
Archive Number: GS 8189

---

#### Main Street Looking South



Identifier: 12600  
Title: Main Street Looking South  
Type: Image, Photograph, Digital Photograph  
Subject: Places, Town  
Description: On the left is McEachern & Hutchins Hardware Store and the Second Masonic Hall. The right side of the street (from near to far) shows the corner of the wall in front of the Southwest Harbor Public Library, Little Notch Pizza and part of Sawyer's Market in the Lawler Building, the First National Bank, and the Carroll Building.  
Creator: Soules - George John Soules

State: ME  
Country: USA  
Date: 2015-04-19  
Rights: In Copyright  
Status: Accepted  
Access DB: Converted  
Archive Number: GS 6205

---

#### Horse Drinking Fountain and Southwest Harbor School Bell



Identifier: 12601  
Title: Horse Drinking Fountain and Southwest Harbor School Bell  
Type: Image, Photograph, Digital Photograph  
Subject: Places, Town  
Description: The horse drinking fountain, originally on Main Street, is now on the lawn in front of the Harbor House along with the school bell.  
Creator: Soules - George John Soules  
State: ME  
Country: USA  
Date: 2015-06  
Rights: In Copyright  
Status: Accepted  
Access DB: Converted  
Archive Number: GS 7081

---

#### The Village Green and the First National Bank in 2015



Identifier: 12603  
Title: The Village Green and the First National Bank in 2015  
Type: Image, Photograph, Digital Photograph  
Subject: Structures, Other Structures  
Description: The photograph shows the Carroll building on the left, the Village Green, and the First National Bank which all occupy sites leveled by the 1922 Southwest Harbor fire. The Village Green is about where the Hotel Holmes and its stables stood.  
Creator: Soules - George John Soules  
Place: Southwest Harbor  
State: ME  
Country: USA  
Date: 2015-04-19  
Rights: In Copyright  
Status: Accepted  
Access DB: Converted  
Archive Number: GS 6209

### Edwin Leon Higgins House



Identifier: 12585

Title: Edwin Leon Higgins House

Type: Image, Photograph, Digital Photograph

Subject: Structures, Dwellings, House

Description: 1st Location:

W.L. Carrolls Cash Market

2nd and Present Location:

Edwin Leon Higgins House

Creator: Soules - George John Soules

State: ME

Country: USA

Date: 2015-04-05

Rights: In Copyright

Status: Accepted

Access DB: Converted

Archive Number: GS 8197

---

### View of Herrick Road Toward Main Street in 2015



Identifier: 12587

Title: View of Herrick Road Toward Main Street in 2015

Type: Image, Photograph, Digital Photograph

Subject: Places, Town

Description: This photograph shows was taken in the same location as item 12131 which depicts the Fuller House as it was moved from it's location on Main Street to make room for the Wendell Gilley Museum.

Creator: Soules - George John Soules

Place: Southwest Harbor

State: ME

Country: USA

Date: 2015-04-05

Rights: In Copyright

Status: Accepted

Access DB: Converted

Archive Number: GS 8146

---

### Wendell Gilley Museum



Identifier: 12589

Title: Wendell Gilley Museum

Type: Image, Photograph, Digital Photograph

Subject: Structures, Civic, Exhibition, Museum

Creator: Soules - George John Soules

Address: 4 Herrick Road

Place: Southwest Harbor

State: ME

Country: USA

Date: 2015-05-23

Rights: In Copyright  
*Status:* Accepted  
*Access DB:* Converted  
*Archive Number:* GS 6787

---

**Gordon & White Garage Site as Restaurant, Store and Art Galleries**



Identifier: 12591  
Title: Gordon & White Garage Site as Restaurant, Store and Art Galleries  
Type: Image, Photograph, Digital Photograph  
Subject: Businesses, Automotive Repair Business  
Creator: Soules - George John Soules  
State: ME  
Country: USA  
Date: 2015-05-03  
Rights: In Copyright  
*Status:* Accepted  
*Access DB:* Converted  
*Archive Number:* GS 6463

---

**Pemetic High School Lawn, Site of the Old Primary School**



Identifier: 12592  
Title: Pemetic High School Lawn, Site of the Old Primary School  
Type: Image, Photograph, Digital Photograph  
Subject: Places  
Creator: Soules - George John Soules  
State: ME  
Country: USA  
Date: 2015-06-06  
Rights: In Copyright  
*Status:* Accepted  
*Access DB:* Converted  
*Archive Number:* GS 7086

---

**Pemetic High School Lawn - Site of the Old Primary School**



Identifier: 12593  
Title: Pemetic High School Lawn - Site of the Old Primary School  
Type: Image, Photograph, Digital Photograph  
Subject: Structures, Other Structures  
Creator: Soules - George John Soules  
Address: 329 Main Street  
Place: Southwest Harbor  
State: ME  
Country: USA  
Date: 2015-05-03  
Rights: In Copyright  
*Status:* Accepted  
*Access DB:* Converted

**The Chester Eben Clement House**



Identifier: 10976

Title: The Chester Eben Clement House

Type: Image, Photograph, Digital Photograph

Subject: Structures, Dwellings, House

Creator: Riebel - Charlotte Helen (Riebel) Morrill

Address: 17 Forest Avenue

Place: Southwest Harbor

State: ME

Country: USA

Date: 2011-06-09

Rights: In Copyright - Non-Commercial Use Permitted

*Status:* Accepted

*Access DB:* Converted