

169 search results from <https://swhpl.digitalarchive.us>

Filters: Type: is exactly 'Image, Photograph, Digital Photograph', sorted by Publisher

---

#### The Chester Eben Clement House



Identifier: 10976

Title: The Chester Eben Clement House

Type: Image, Photograph, Digital Photograph

Subject: Structures, Dwellings, House

Creator: Riebel - Charlotte Helen (Riebel) Morrill

Address: 17 Forest Avenue

Place: Southwest Harbor

State: ME

Country: USA

Date: 2011-06-09

Rights: In Copyright - Non-Commercial Use Permitted

*Status:* Accepted

*Access DB:* Converted

---

#### Edwin Leon Higgins House



Identifier: 12585

Title: Edwin Leon Higgins House

Type: Image, Photograph, Digital Photograph

Subject: Structures, Dwellings, House

Description: 1st Location:

W.L. Carrolls Cash Market

2nd and Present Location:

Edwin Leon Higgins House

Creator: Soules - George John Soules

State: ME

Country: USA

Date: 2015-04-05

Rights: In Copyright

*Status:* Accepted

*Access DB:* Converted

*Archive Number:* GS 8197

---

#### View of Herrick Road Toward Main Street in 2015



Identifier: 12587

Title: View of Herrick Road Toward Main Street in 2015

Type: Image, Photograph, Digital Photograph

Subject: Places, Town

Description: This photograph shows was taken in the same location as item 12131 which depicts the Fuller House as it was moved from it's location on Main Street to make room for the Wendell Gilley Museum.

Creator: Soules - George John Soules  
Place: Southwest Harbor  
State: ME  
Country: USA  
Date: 2015-04-05  
Rights: In Copyright  
*Status:* Accepted  
*Access DB:* Converted  
*Archive Number:* GS 8146

---

#### Wendell Gilley Museum



Identifier: 12589  
Title: Wendell Gilley Museum  
Type: Image, Photograph, Digital Photograph  
Subject: Structures, Civic, Exhibition, Museum  
Creator: Soules - George John Soules  
Address: 4 Herrick Road  
Place: Southwest Harbor  
State: ME  
Country: USA  
Date: 2015-05-23  
Rights: In Copyright  
*Status:* Accepted  
*Access DB:* Converted  
*Archive Number:* GS 6787

---

#### Gordon & White Garage Site as Restaurant, Store and Art Galleries



Identifier: 12591  
Title: Gordon & White Garage Site as Restaurant, Store and Art Galleries  
Type: Image, Photograph, Digital Photograph  
Subject: Businesses, Automotive Repair Business  
Creator: Soules - George John Soules  
State: ME  
Country: USA  
Date: 2015-05-03  
Rights: In Copyright  
*Status:* Accepted  
*Access DB:* Converted  
*Archive Number:* GS 6463

#### Pemetic High School Lawn, Site of the Old Primary School



Identifier: 12592

Title: Pemetic High School Lawn, Site of the Old Primary School

Type: Image, Photograph, Digital Photograph

Subject: Places

Creator: Soules - George John Soules

State: ME

Country: USA

Date: 2015-06-06

Rights: In Copyright

Status: Accepted

Access DB: Converted

Archive Number: GS 7086

---

#### Pemetic High School Lawn - Site of the Old Primary School



Identifier: 12593

Title: Pemetic High School Lawn - Site of the Old Primary School

Type: Image, Photograph, Digital Photograph

Subject: Structures, Other Structures

Creator: Soules - George John Soules

Address: 329 Main Street

Place: Southwest Harbor

State: ME

Country: USA

Date: 2015-05-03

Rights: In Copyright

Status: Accepted

Access DB: Converted

Archive Number: GS 6517

---

#### Old Primary School as Southwest Harbor Town Office



Identifier: 12594

Title: Old Primary School as Southwest Harbor Town Office

Type: Image, Photograph, Digital Photograph

Subject: Structures, Other Structures, Civic Structures

Creator: Soules - George John Soules

Address: 26 Village Green Way

Place: Southwest Harbor

State: ME

Country: USA

Date: 2015-04-05

Rights: In Copyright

Status: Accepted

Access DB: Converted

Archive Number: GS 8154

### Old Primary School as Southwest Harbor Police Department



Identifier: 12595

Title: Old Primary School as Southwest Harbor Police Department

Type: Image, Photograph, Digital Photograph

Subject: Structures, Other Structures, Civic Structures

Creator: Soules - George John Soules

State: ME

Country: USA

Date: 2015-04-05

Rights: In Copyright

Status: Accepted

Access DB: Converted

Archive Number: GS 6139

---

### The Southwest Harbor Public Library



Identifier: 12596

Title: The Southwest Harbor Public Library

Type: Image, Photograph, Digital Photograph

Subject: Structures, Civic, Library

Creator: Soules - George John Soules

State: ME

Country: USA

Date: 2015-05-24

Rights: In Copyright

Status: Accepted

Access DB: Converted

Archive Number: GS 6808

---

### Park Theater Doors at the Birches



Identifier: 12597

Title: Park Theater Doors at the Birches

Type: Image, Photograph, Digital Photograph

Subject: Structures, Dwellings, House

Creator: Soules - George John Soules

Address: 44 Fernald Point Road

Place: Southwest Harbor

State: ME

Country: USA

Date: 2015-05-23

Rights: In Copyright

Status: Accepted

Access DB: Converted

Archive Number: GS 6739

### McEachern & Hutchins Hardware Store



Identifier: 12598  
Title: McEachern & Hutchins Hardware Store  
Type: Image, Photograph, Digital Photograph  
Subject: Businesses, Store Business  
Creator: Soules - George John Soules  
Address: 345 Main Street  
Place: Southwest Harbor  
State: ME  
Country: USA  
Date: 2015-04-05  
Rights: In Copyright  
Status: Accepted  
Access DB: Converted  
Archive Number: GS 8156

---

### McEachern & Hutchins Loading Dock



Identifier: 12599  
Title: McEachern & Hutchins Loading Dock  
Type: Image, Photograph, Digital Photograph  
Subject: Structures, Commercial, Store  
Description: On the site of the old William E. Murphys Livery Stable later Ped Sargent Livery Stable  
Creator: Soules - George John Soules  
Address: 345 Main Street  
Place: Southwest Harbor  
State: ME  
Country: USA  
Date: 2015-04-05  
Rights: In Copyright  
Status: Accepted  
Access DB: Converted  
Archive Number: GS 8189

---

### Main Street Looking South



Identifier: 12600  
Title: Main Street Looking South  
Type: Image, Photograph, Digital Photograph  
Subject: Places, Town  
Description: On the left is McEachern & Hutchins Hardware Store and the Second Masonic Hall. The right side of the street (from near to far) shows the corner of the wall in front of the Southwest Harbor Public Library, Little Notch Pizza and part of Sawyer's Market in the Lawler Building, the First National Bank, and the Carroll Building.  
Creator: Soules - George John Soules  
State: ME  
Country: USA

Date: 2015-04-19  
Rights: In Copyright  
Status: Accepted  
Access DB: Converted  
Archive Number: GS 6205

---

#### Horse Drinking Fountain and Southwest Harbor School Bell



Identifier: 12601

Title: Horse Drinking Fountain and Southwest Harbor School Bell

Type: Image, Photograph, Digital Photograph

Subject: Places, Town

Description: The horse drinking fountain, originally on Main Street, is now on the lawn in front of the Harbor House along with the school bell.

Creator: Soules - George John Soules

State: ME

Country: USA

Date: 2015-06

Rights: In Copyright

Status: Accepted

Access DB: Converted

Archive Number: GS 7081

---

#### Main Street Looking North



Identifier: 12602

Title: Main Street Looking North

Type: Image, Photograph, Digital Photograph

Subject: Places, Town

Creator: Soules - George John Soules

Place: Southwest Harbor

State: ME

Country: USA

Date: 2015-05-03

Rights: In Copyright

Status: Accepted

Access DB: Converted

Instructions: Relate: buildings in photograph

Archive Number: GS 6513

---

#### The Village Green and the First National Bank in 2015



Identifier: 12603

Title: The Village Green and the First National Bank in 2015

Type: Image, Photograph, Digital Photograph

Subject: Structures, Other Structures

Description: The photograph shows the Carroll building on the left, the Village Green, and the First National Bank which all occupy sites leveled by the 1922 Southwest Harbor fire. The Village Green is about where the Hotel Holmes and its stables stood.

Creator: Soules - George John Soules  
Place: Southwest Harbor  
State: ME  
Country: USA  
Date: 2015-04-19  
Rights: In Copyright  
*Status:* Accepted  
*Access DB:* Converted  
*Archive Number:* GS 6209

---

#### The Cedars



Identifier: 12604  
Title: The Cedars  
Type: Image, Photograph, Digital Photograph  
Subject: Structures, Dwellings, House  
Description: Sylvester B. Brown House  
Creator: Soules - George John Soules  
Address: 7 Wesley Ave  
Place: Southwest Harbor  
State: ME  
Country: USA  
Date: 2015-05-28  
Rights: In Copyright  
*Status:* Accepted  
*Access DB:* Converted  
*Archive Number:* GS 6816

---

#### Freemans Store as Southwest Cycle Shop



Identifier: 12606  
Title: Freemans Store as Southwest Cycle Shop  
Type: Image, Photograph, Digital Photograph  
Subject: Structures, Other Structures  
Description: Freeman's Store was the building on the left which in 2017 was the Southwest Cycle Shop. The Moody Mermaid and the Carroll Building are on the right.  
Creator: Soules - George John Soules  
State: ME  
Country: USA  
Date: 2015-04-19  
Rights: In Copyright  
*Status:* Accepted  
*Access DB:* Converted  
*Archive Number:* GS 6262

**The Ashmont Hotel / Freeman Cottage / Freeman House - Rear View - Freeman Store across Main Street**



Identifier: 12607

Title: The Ashmont Hotel / Freeman Cottage / Freeman House - Rear View  
- Freeman Store across Main Street

Type: Image, Photograph, Digital Photograph

Subject: Structures, Commercial, Lodging, Hotel

Creator: Soules - George John Soules

Address: 371 Main Street

Place: Southwest Harbor

State: ME

Country: USA

Date: 2015-05-27

Rights: In Copyright

*Status:* Accepted

*Access DB:* Converted

*Archive Number:* GS 6263

---

**The John T.R. Freeman House as the Prentice and Gretchen K. Strong House - Penury Hall**



Identifier: 12608

Title: The John T.R. Freeman House as the Prentice and Gretchen K.  
Strong House - Penury Hall

Type: Image, Photograph, Digital Photograph

Subject: Structures, Dwellings, House

Creator: Soules - George John Soules

Address: 374 Main Street

Place: Southwest Harbor

State: ME

Country: USA

Date: 2015-04-19

Rights: In Copyright

*Status:* Accepted

*Access DB:* Converted

*Archive Number:* GS 6218

---

**Farnsworth's Millinery Shop and Post Office**



Identifier: 12609

Title: Farnsworth's Millinery Shop and Post Office

Type: Image, Photograph, Digital Photograph

Subject: Structures, Commercial, Store

Creator: Soules - George John Soules

Address: Main Street

Place: Southwest Harbor

State: ME

Country: USA

Date: 2015-05-27

Rights: In Copyright

*Status:* Accepted



*Access DB:* Converted  
*Archive Number:* GS 6491

---

**The James E. Robinson Property as Acadia Cottages**



Identifier: 12610  
Title: The James E. Robinson Property as Acadia Cottages  
Type: Image, Photograph, Digital Photograph  
Subject: Structures, Dwellings, House  
Creator: Soules - George John Soules  
Address: 410 Main Street  
Place: Southwest Harbor  
State: ME  
Country: USA  
Date: 2015-04-19  
Rights: In Copyright  
*Status:* Accepted  
*Access DB:* Converted  
*Archive Number:* GS 6228

---

**Byron Heman Mayo property as the Western Way Condominiums**



Identifier: 12611  
Title: Byron Heman Mayo property as the Western Way Condominiums  
Type: Image, Photograph, Digital Photograph  
Subject: Structures, Dwellings  
Creator: Soules - George John Soules  
State: ME  
Country: USA  
Date: 2015-04-19  
Rights: In Copyright  
*Status:* Accepted  
*Access DB:* Converted  
*Notes:* Relate: Western Way Condominiums  
*Archive Number:* GS 6233

---

**The Joseph Dana Phillips House**



Identifier: 12612  
Title: The Joseph Dana Phillips House  
Type: Image, Photograph, Digital Photograph  
Subject: Structures, Dwellings, House  
Creator: Soules - George John Soules  
Address: 9 Phillips Lane  
Place: Southwest Harbor  
State: ME  
Country: USA  
Date: 2015-04-05  
Rights: In Copyright  
*Status:* Accepted

Access DB: Converted  
Archive Number: GS 6519

---

#### Second Masonic Hall Building and Sawyer's Specialties



Identifier: 12613  
Title: Second Masonic Hall Building and Sawyer's Specialties  
Type: Image, Photograph, Digital Photograph  
Subject: Businesses, Store Business  
Structures, Commercial, Store  
Creator: Soules - George John Soules  
Address: 353 Main Street  
Place: Southwest Harbor  
State: ME  
Country: USA  
Date: 2015-05-30  
Rights: In Copyright  
Status: Accepted  
Access DB: Converted  
Archive Number: GS 6831

---

#### Clark Point Road - View West to Main Street



Identifier: 12614  
Title: Clark Point Road - View West to Main Street  
Type: Image, Photograph, Digital Photograph  
Subject: Places, Town  
Description: As of 2019, the Tom Cat market no longer occupies the second building on the left.  
  
The fourth building from the left in 2019 is Fred's Place, which was once the Jackson Market.  
Creator: Soules - George John Soules  
State: ME  
Country: USA  
Date: 2015-05-23  
Rights: In Copyright  
Status: Accepted  
Access DB: Converted  
Instructions: Metadata: description  
Relate: buildings in photo  
Archive Number: GS 6780

### Southwest Harbor Motor Co. as the United States Post Office and Office Building 2015



Identifier: 12615

Title: Southwest Harbor Motor Co. as the United States Post Office and Office Building 2015

Type: Image, Photograph, Digital Photograph

Subject: Structures, Civic, Public, Post Office

Creator: Soules - George John Soules

Place: Southwest Harbor

State: ME

Country: USA

Date: 2015-05-23

Rights: In Copyright

Status: Accepted

Access DB: Converted

Archive Number: GS 6762

---

### Eugene Shubal Thurstons Post Office



Identifier: 12616

Title: Eugene Shubal Thurstons Post Office

Type: Image, Photograph, Digital Photograph

Subject: Structures, Dwellings, House

Creator: Soules - George John Soules

Address: 30 Clark Point Road

Place: Southwest Harbor

State: ME

Country: USA

Date: 2015-05-23

Rights: In Copyright

Status: Accepted

Access DB: Converted

Archive Number: GS 6758

---

### Edwin L. Higgins Blacksmith Shop Site - Clark Point Gallery



Identifier: 12617

Title: Edwin L. Higgins Blacksmith Shop Site - Clark Point Gallery

Type: Image, Photograph, Digital Photograph

Subject: Structures, Other Structures

Creator: Soules - George John Soules

Address: 46 Clark Point Road

Place: Southwest Harbor

State: ME

Country: USA

Date: 2015-04-05

Rights: In Copyright

Status: Accepted

Access DB: Converted

Archive Number: GS 8191

#### Clark Point Road - May 3, 2015



Identifier: 12618

Title: Clark Point Road - May 3, 2015

Type: Image, Photograph, Digital Photograph

Subject: Places, Town

Description: The look of the road and many of the houses have changed, but many of the stones in the low wall in the foreground at the edge of 50 Clark Point Road are still in place as they were in 1913.

Creator: Soules - George John Soules

Place: Southwest Harbor

State: ME

Country: USA

Date: 2015-05-03

Rights: In Copyright

Status: Accepted

Access DB: Converted

Archive Number: GS 6545

---

#### The site of Sim Mayos Bicycle Shop and William Lloyd Carroll's Cash Market



Identifier: 12620

Title: The site of Sim Mayos Bicycle Shop and William Lloyd Carroll's Cash Market

Type: Image, Photograph, Digital Photograph

Subject: Places, Town

Description: The Bicycle Shop was moved and finally remodeled as the Herrick Building at 45 Clark Point Road next to the William Edgar and Fanny Carnes (Harmon) Herrick House, at 43 Clark Point Road. Both building are now gone.

Creator: Soules - George John Soules

Place: Southwest Harbor

State: ME

Country: USA

Date: 2015-06-05

Rights: In Copyright

Status: Accepted

Access DB: Converted

Archive Number: GS

---

#### William Irving Mayo House - The Central House



Identifier: 12621

Title: William Irving Mayo House - The Central House

Type: Image, Photograph, Digital Photograph

Subject: Structures, Dwellings, House

Creator: Soules - George John Soules

Address: 51 Clark Point Road

Place: Southwest Harbor

State: ME

Country: USA

Date: 2015-04-05  
Rights: In Copyright  
Status: Accepted  
Access DB: Converted  
Archive Number: GS 8196

---

#### Samuel Watson Herrick Store and Custom House as House on Earl Gotts Property



Identifier: 12622  
Title: Samuel Watson Herrick Store and Custom House as House on Earl Gotts Property  
Type: Image, Photograph, Digital Photograph  
Subject: Structures, Dwellings, House  
Creator: Soules - George John Soules  
Address: 14 High Road  
Place: Southwest Harbor  
State: ME  
Country: USA  
Date: 2015-05-03  
Rights: In Copyright  
Status: Accepted  
Access DB: Converted  
Archive Number: GS 6550

---

#### View Northeast on the High Road



Identifier: 12623  
Title: View Northeast on the High Road  
Type: Image, Photograph, Digital Photograph  
Subject: Places, Town  
Structures, Dwellings, House  
Description: The church steeple is just visible between the trees to the left of the telephone pole. Rebecca Carroll's house, 7 High Road is the first house on the left.

The second visible house, number 11, was built by her son, Phillip Tracy Carroll, in 1932. The third visible house, number 17, was built by builder Robie Melvin Norwood Jr. for himself in 1924. Rebeccas daughter Nellie Nell Rebecca (Carroll) Thornton built at 23 High Road in 1922. Another daughter, Alice (Carroll) Young built at 38 High Road in 1907.

Compare this photograph to SWHPL 6350 in which Rebecca is shown standing at about the second tree on the left in this photograph.

Creator: Soules - George John Soules  
Place: Southwest Harbor  
State: ME  
Country: USA  
Date: 2015-05-27

Rights: In Copyright  
Status: Accepted  
Access DB: Converted  
Archive Number: GS 6510

---

#### The Island House Site



Identifier: 12624  
Title: The Island House Site  
Type: Image, Photograph, Digital Photograph  
Subject: Places, Town  
Creator: Soules - George John Soules  
Place: Southwest Harbor  
State: ME  
Country: USA  
Date: 2012-04-05  
Rights: In Copyright  
Status: Accepted  
Access DB: Converted  
Archive Number: GS 6136

---

#### Clark's Cove



Identifier: 12625  
Title: Clark's Cove  
Type: Image, Photograph, Digital Photograph  
Subject: Places, Shore  
Description: Compare this photograph to SWHPL 6072 taken around 1900.  
Creator: Soules - George John Soules  
Place: Southwest Harbor  
State: ME  
Country: USA  
Date: 2015-05-27  
Rights: In Copyright  
Status: Accepted  
Access DB: Converted  
Archive Number: GS 6184

---

#### The William Gilman Parker House Site



Identifier: 12626  
Title: The William Gilman Parker House Site  
Type: Image, Photograph, Digital Photograph  
Subject: Places, Town  
Description: The large old tree behind the fence on the right is the same one that is visible in SWHPL 6361 which shows the tree in front of the house inside the corner of that fence.  
Creator: Soules - George John Soules  
Address: 148 Clark Point Road  
Place: Southwest Harbor

State: ME  
Country: USA  
Date: 2015-04-05  
Rights: In Copyright  
Status: Accepted  
Access DB: Converted  
Archive Number: GS 6167

---

#### Site Where Indigenous Peoples Were Sitting in Photographs of Indian Lot



Identifier: 12627

Title: Site Where Indigenous Peoples Were Sitting in Photographs of Indian Lot

Type: Image, Photograph, Digital Photograph

Subject: Places

Description: George Ashbridge Rhoads (1860-1935) built Indian Lot Cottage in 1927. Three Chimneys, 141 Clark Point Road, is visible behind and to the left of the trees. With all the visual aids from SWHPL 5525, and repeated searches, archivists could not locate the rocks in the old photographs or find the exact place where the people were sitting. The rocks were probably covered or removed when the land was cleared for the cottage and drive.

Creator: Soules - George John Soules

Address: 149 Clark Point Road

Place: Southwest Harbor

State: ME

Country: USA

Date: 2015-05-23

Rights: In Copyright

Status: Accepted

Access DB: Converted

Archive Number: GS 6755

---

#### Captain Jacob Schoppy Mayo House



Identifier: 12631

Title: Captain Jacob Schoppy Mayo House

Type: Image, Photograph, Digital Photograph

Subject: Structures, Dwellings, House

Creator: Soules - George John Soules

Place: Southwest Harbor

State: ME

Country: USA

Date: 2015-05-23

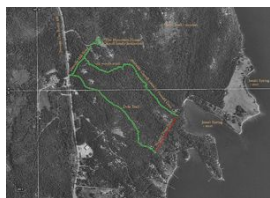
Rights: In Copyright

Status: Accepted

Access DB: Converted

Archive Number: GS 6773

### The Carroll Paths, The Dole Trail and the Jesuit Springs



Identifier: 6622

Title: The Carroll Paths, The Dole Trail and the Jesuit Springs

Type: Image, Photograph, Digital Photograph

Subject: Places

Description: Map drawn by Donald P. Lenahan on an aerial photograph of the Fernald Point Road area of Southwest Harbor, Maine.

Area surrounding "The Mountain House" near Route 102 leaving Southwest Harbor toward Somesville. See the Acadia National Park sign for "The Carroll Homestead." The Tax Map and Lot numbers and the MHPC number refer to "The Mountain House."

The Dole trail goes from the Carroll Farm down the hill, through the Indian Brook road, across the Amstutz property - formerly site of Lawler house, torn down (53 Fernald Point Road, Map 12, Lot 101) across the Fernald Point Road to the former Dole property (later Longmaid) and ends at the Dole slip. -- Jim Colquhoun 2014

Creator: Lenahan - Donald Patrick Lenahan

State: ME

Country: USA

Date: 2011

*Provenance:* Courtesy of Donald P. Lenahan

Rights: In Copyright

*Status:* Missing Image

*Access DB:* Unconverted

---

### Lydia - Made for Evelyn Kittredge by her Grandmother, Rebecca (Whitmore) Lurvey Carroll



Identifier: 10978

Title: Lydia - Made for Evelyn Kittredge by her Grandmother, Rebecca (Whitmore) Lurvey Carroll

Type: Image, Photograph, Digital Photograph

Subject: Object, Doll

Creator: Riebel - Charlotte Helen (Riebel) Morrill

Place: Southwest Harbor

State: ME

Country: USA

Date: 2011-06-08

Source: Collection of Joan Jordan-Grant

*Provenance:* Courtesy of Joan Jordan-Grant

Rights: In Copyright - Non-Commercial Use Permitted

*Status:* Accepted

*Access DB:* Converted



### Rhododendron - "Edward S. Rand"



Identifier: 12716  
Title: Rhododendron - "Edward S. Rand"  
Type: Image, Photograph, Digital Photograph  
Subject: Nature, Plants  
Description: Rhododendron  
Creator: Huisman - Tijs Huisman  
Place: Rostrup  
Country: Germany  
Date: 2008-05-28  
Rights: Copyright Not Evaluated  
*Status:* Accepted  
*Access DB:* Converted

---

### The William Doane Stanley / Ralph Warren Stanley House



Identifier: 10432  
Title: The William Doane Stanley / Ralph Warren Stanley House  
Type: Image, Photograph, Digital Photograph  
Subject: Structures, Dwellings, House  
Creator: Riebel - Charlotte Helen (Riebel) Morrill  
Address: 102 Clark Point Road  
Place: Southwest Harbor  
State: ME  
Country: USA  
Date: 2010-07-22  
Rights: In Copyright - Non-Commercial Use Permitted  
*Status:* Accepted  
*Access DB:* Unconverted

---

### Ralph Warren Stanley Aboard Lobster Boat Seven Girls



Identifier: 10734  
Title: Ralph Warren Stanley Aboard Lobster Boat Seven Girls  
Type: Image, Photograph, Digital Photograph  
Subject: People  
Vessels, Boat, Lobster Boat  
Creator: Riebel - Charlotte Helen (Riebel) Morrill  
Address: 102 Clark Point Road  
Place: Southwest Harbor  
State: ME  
Country: USA  
Date: 2010-12-02  
Rights: In Copyright - Non-Commercial Use Permitted  
*Status:* Accepted  
*Access DB:* Converted

## Stanley Fish & Lobster Co. Sign

Identifier: 6520

Title: Stanley Fish & Lobster Co. Sign

Type: Image, Photograph, Digital Photograph

Subject: Businesses, Fishery Business

Creator: Diehl - Douglas S. Diehl

Address: 95 Shore Road

Place: Southwest Harbor, Manset

State: ME

Country: USA

Date: 2010-06

Source: Collection of Rust Potter

*Provenance:* Courtesy of Rust Potter and Douglas S. Diehl

Rights: In Copyright

*Status:* Accepted

*Access DB:* Unconverted

*Archive Volume:* MODERN PICS

---

## Douglas Stuart Diehl's Cottage, Journey's End With New Dormers



Identifier: 10158

Title: Douglas Stuart Diehl's Cottage, Journey's End With New Dormers

Type: Image, Photograph, Digital Photograph

Subject: Structures, Dwellings, House, Cottage

Description: Originally Albert Wilson Bee's Cottage, "Sleepy Hollow By-the-Sound"

Creator: Diehl - Douglas S. Diehl

Address: 30 Dirigo Road, now 30 Journey's End Lane

Place: Southwest Harbor

State: ME

Country: USA

Date: 2010-01

Source: Collection of the Diehl Family

*Provenance:* Courtesy of Douglas S. Diehl

Rights: In Copyright

*Status:* Accepted

*Access DB:* Unconverted

*Notes:* Originally Albert Wilson Bee's Cottage, "Sleepy Hollow By-the-Sound"

---

## Remains of Robert Kaighn's Summit Shelter on Bernard Mountain



Identifier: 9254

Title: Remains of Robert Kaighn's Summit Shelter on Bernard Mountain

Type: Image, Photograph, Digital Photograph

Subject: Places, Mountain

Description: Robert Kaighn originally owned the top of Western Mountain and hiked during his time on the island.

"This is a photo I took of what has been termed Kaighn's "rustic summerhouse" on top of Bernard Mountain. He owned the land from the West Peak to Great Notch, which he later gave to the Hancock County Trustees of Public Reservations. Note the four iron spikes outlining a square and a iron ring in the middle. If this is in fact his rustic summer house, then it was nothing more than a hut or shelter, given its small size. There was a path named for Robert Kaighn on top of Bernard Mountain. I haven't yet found that path, altho I did "discover" another old abandoned one called the Spring Trail from which it branched." - Don Lenahan 2009

Creator: Lenahan - Donald Patrick Lenahan

Address: Bernard Mountain

Place: Acadia National Park

State: ME

Country: USA

Date: 2009-04-24

Source: Collection of Donald P. Lenahan

*Provenance:* Courtesy of Donald P. Lenahan

Rights: In Copyright

*Status:* Accepted

*Access DB:* Unconverted

*Coordinates:* 44.302012, -68.372288

---

#### Gravestone of Henry Lathrop and Marion Quincy Winslow Rand



Identifier: 9256

Title: Gravestone of Henry Lathrop and Marion Quincy Winslow Rand

Type: Image, Photograph, Digital Photograph

Subject: Places, Cemetery

Creator: Lenahan - Donald Patrick Lenahan

Address: Mt. Auburn Cemetery

Place: Boston MA area, Cambridge

State: MA

Country: USA

Date: 2007-01-08

Source: Collection of Donald P. Lenahan

*Provenance:* Courtesy of Donald P. Lenahan

Rights: In Copyright

*Status:* Accepted

*Access DB:* Unconverted

---

#### Bar Harbor and the Porcupine Islands from the Pulpit Rock Trail, Acadia National Park



Identifier: 11896

Title: Bar Harbor and the Porcupine Islands from the Pulpit Rock Trail, Acadia National Park

Type: Image, Photograph, Digital Photograph

Subject: Places, Mountain

Description: This photo was taken from almost the same spot as a photo by W.H Ballard in October 1935. See Item 11895 for the Ballard photo.

The cruise ship in the distance is the "MS Maasdam," a Holland America cruise ship built in 1993 by Italys Fincantieri Shipyards. She was named for a dam located on the Maas River in the Netherlands.

Maasdam is an S class 10 deck cruise ship, 721.78 long, 101.50 beam, 131.23 high with a 24.93 draught. She carries a crew of 580 and 1,258 passengers at a speed of 22 knots.

Creator: Lenahan - Donald Patrick Lenahan

Address: Cadillac Mountain

Place: Acadia National Park

State: ME

Country: USA

Date: 2012-09-14

Source: Collection of Don Lenahan

*Provenance:* Courtesy of Don Lenahan The library is grateful to Don Lenahan for identifying the exact location of Pulpit Rock and drawing the map.

Rights: In Copyright

*Status:* Accepted

*Access DB:* Converted

---

#### Eagle Lake from the North End at Nick's Cove



Identifier: 11898

Title: Eagle Lake from the North End at Nick's Cove

Type: Image, Photograph, Digital Photograph

Subject: Places, Lake

Creator: Lenahan - Donald Patrick Lenahan

Address: Eagle Lake

Place: Acadia National Park

State: ME

Country: USA

Date: 2012-09-15

Source: Collection of Don Lenahan

*Provenance:* Courtesy of Don Lenahan. Researchers are grateful to Don Lenahan and David Goodrich for help in identifying the exact location and information about Nick's Cove and to Don Lenahan for providing the very helpful map.

Rights: In Copyright

*Status:* Accepted

*Access DB:* Converted

#### Eagle Lake from the North End at Nick's Cove



Identifier: 11899

Title: Eagle Lake from the North End at Nick's Cove

Type: Image, Photograph, Digital Photograph

Subject: Places, Lake

Creator: Lenahan - Donald Patrick Lenahan

Address: Eagle Lake

Place: Acadia National Park

State: ME

Country: USA

Date: 2012-09-15

Source: Collection of Don Lenahan

*Provenance:* Courtesy of Don Lenahan. Researchers are grateful to Don Lenahan and David Goodrich for help in identifying the exact location and information about Nick's Cove and to Don Lenahan for providing the very helpful map.

Rights: In Copyright

*Status:* Accepted

*Access DB:* Converted

---

#### Great Head at Acadia National Park



Identifier: 12454

Title: Great Head at Acadia National Park

Type: Image, Photograph, Digital Photograph

Subject: Places, Shore

Creator: Lenahan - Donald Patrick Lenahan

Address: Great Head

Place: Acadia National Park

State: ME

Country: USA

Date: 2013-03

Source: Collection of Don Lenahan

*Provenance:* Courtesy of Don Lenahan.

Rights: In Copyright

*Status:* Accepted

*Access DB:* Converted

---

#### Peter Warren Peterson Reading in the Stacks



Identifier: 10722

Accession #: 1014

Title: Peter Warren Peterson Reading in the Stacks

Type: Image, Photograph, Digital Photograph

Subject: People

Creator: McMullin - Kate Pickup McMullin

Address: 338 Main Street

Place: Southwest Harbor

State: ME

Country: USA

Date: 2001

Rights: In Copyright

Status: Accepted

Access DB: Converted

Instructions: Other: Need bio for Kate - we have good pics in scanned files - prob  
SWHPL pics or Woman's History files - CRM G DRIVE - BACKUP -  
WHP

Archive Volume: SWH MIS G&P

---

#### Peter Warren Peterson Reading in the Stacks



Identifier: 11104

Accession #: 1014

Title: Peter Warren Peterson Reading in the Stacks

Type: Image, Photograph, Digital Photograph

Subject: People

Creator: McMullin - Kate Pickup McMullin

Address: 338 Main Street

Place: Southwest Harbor

State: ME

Country: USA

Rights: In Copyright

Status: Accepted

Access DB: Converted

Archive Volume: SWH MIS G&P

---

#### Peter Warren Peterson Writing at the Southwest Harbor Public Library



Identifier: 11106

Accession #: 1014

Title: Peter Warren Peterson Writing at the Southwest Harbor Public  
Library

Type: Image, Photograph, Digital Photograph

Subject: People

Creator: McMullin - Kate Pickup McMullin

Address: 338 Main Street

Place: Southwest Harbor

State: ME

Country: USA

Date: 2001

Rights: In Copyright

Status: Accepted

Access DB: Converted

Archive Volume: SWH MIS G&P

### Uncle Jimmy's Boiler



Identifier: 9935

Title: Uncle Jimmy's Boiler

Type: Image, Photograph, Digital Photograph

Subject: Places, Shore

Description: When Uncle Jimmys great nephew, Ralph Warren Stanley, and Charles Morrill went out to photograph The Boiler in 2009, they pulled seaweed away from the top and found the hole where the eyebolt had been inserted.

"The Boiler" started out at the end of Fish Point on Great Cranberry at approximately Latitude: N 44° 15' - Longitude: W 68° 15' - near the dock at the far right background of the photograph.

Creator: Morrill - Charles Barrett Morrill (1934-2020)

Place: Cranberry Isles, Great Cranberry Island

State: ME

Country: USA

Date: 2009-10-29

Source: Southwest Harbor Public Library Collection of Photographs

*Provenance:* Courtesy of Ralph Warren Stanley and Charles Barrett Morrill who went to Great Cranberry on an October day in Ralph's boat, "Seven Girls" to photograph Uncle Jimmy's rock.

Rights: In Copyright - Non-Commercial Use Permitted

*Status:* Accepted

*Access DB:* Converted

*Coordinates:* 44.249928, -68.266618

---

### Jerry Tapley and his Granddaughter, Sierra Tapley's Lobster Buoys



Identifier: 9996

Title: Jerry Tapley and his Granddaughter, Sierra Tapley's Lobster Buoys

Type: Image, Photograph, Digital Photograph

Subject: Object, Fishing, Fishing Buoy, Lobster Buoy

Creator: Morrill - Charles Barrett Morrill (1934-2020)

Address: 109 Freeman Ridge Road

Place: Southwest Harbor

State: ME

Country: USA

Date: 2009-09

Rights: In Copyright - Non-Commercial Use Permitted

*Status:* Accepted

*Access DB:* Converted

### Ralph Warren Stanley Looking at Arno Preston Stanley's Derelict Boat Engine



Identifier: 10189

Title: Ralph Warren Stanley Looking at Arno Preston Stanley's Derelict Boat Engine

Type: Image, Photograph, Digital Photograph

Subject: People

Description: Ralph Stanley and Charles B. Morrill went out to the Cranberry Isles in Ralph's boat, "Seven Sisters", on October 29, 2009 to photograph the boiler for the story in SWHPL 9935. While searching for the rock they came across this old 2 cycle, 2 cylinder Knox engine. Ralph remembered that the engine, an old "hand cranker, had originally belonged to his grandfather, Arno Preston Stanley (1865-1937). He never did anything with it. Ralph considered putting it in his first boat, but it was too heavy. The engine lay on the wharf for years and when the wharf was blew down in a storm c. 1978 the workers tossed it, or it fell, onto the rocks below where it is today.

"The Boiler" started out at the end of Fish Point on Great Cranberry. Ralph is standing near the point of the arrow on the map where the boiler is now.

The blue house in the background of the photograph was Charles "Peter" Emery Richardson's boat house. Peter was born to Meltiah Jordan and Mary Catherine "Carrie" Stanley Richardson on January 14, 1885. Peter married Nellie G. Curley who was born in 1884 and died in 1957. Peter died on July 14, 1971.

Creator: Morrill - Charles Barrett Morrill (1934-2020)

Place: Cranberry Isles, Great Cranberry Island

State: ME

Country: USA

Date: 2009-10-29

Rights: In Copyright - Non-Commercial Use Permitted

Status: Accepted

Access DB: Converted

Instructions: Relate: Ralph Warren Stanley

---

### Mount Katahdin - Labor Day Weekend 2006



Identifier: 8019

Title: Mount Katahdin - Labor Day Weekend 2006

Type: Image, Photograph, Digital Photograph

Subject: Places, Mountain

Creator: Norwood - Laurel (Murphy) Norwood

Place: Millinocket ME

State: ME

Country: USA

Date: 2006-09-04 c.

Source: Courtesy of Laurel Norwood

Rights: Copyright Not Evaluated

Status: Accepted



*Access DB:* Unconverted

*Coordinates:* 45.904272, -68.921609

*Notes:* Photograph taken from the East Branch of the Penobscot River, Abol Campground, Millinocket, Maine

---

#### Otmar Franz Karban and Kerstin Stracke-Weiss



Identifier: 11493

Title: Otmar Franz Karban and Kerstin Stracke-Weiss

Type: Image, Photograph, Digital Photograph

Subject: People

State: ME

Country: USA

Date: 1991

Source: Collection of the Cwik Family

*Provenance:* Courtesy of Pepper Cwik

Rights: Copyright Not Evaluated

*Status:* Accepted

*Access DB:* Converted

---

#### The Benjamin B. Reed House, West Tremont, Maine



Identifier: 11698

Title: The Benjamin B. Reed House, West Tremont, Maine

Type: Image, Photograph, Digital Photograph

Subject: Structures, Dwellings, House

Description: The house was built by Benjamin B. Reed (1832-1893).

Place: Tremont, West Tremont

State: ME

Country: USA

Date: 1995-05

Rights: Copyright Not Evaluated

*Status:* Accepted

*Access DB:* Converted

---

#### Unnamed Lobster Boat



Identifier: 11725

Title: Unnamed Lobster Boat

Type: Image, Photograph, Digital Photograph

Subject: Vessels, Boat, Lobster Boat

Description: Built by Ralph Stanley Inc.

State: ME

Country: USA

Source: Collection of the Great Harbor Maritime Museum

*Provenance:* Courtesy of David W. "Willie" Granston III

Rights: Copyright Not Evaluated

*Status:* Accepted

*Access DB:* Converted

### The Henry Loren Gray House



Identifier: 12234

Title: The Henry Loren Gray House

Type: Image, Photograph, Digital Photograph

Subject: Structures, Dwellings, House

Description: The Henry L. Gray house was begun by Henry Tracy as a residence for Mr. and Mrs. Harvey Hodgkins, who had purchased the land from J. A. Freeman. The cellar was just completed and some of the lumber on the spot when Mr. Hodgkins died.

Later, the property was purchased by Mr. Gray and the house built as his home. Work begun on it November 27, 1907, and the Grays moved in on February 10, 1908. Mr. Gray built the store to the south of his house in 1931.

Place: Southwest Harbor

State: ME

Country: USA

Date: 2012

Rights: Copyright Not Evaluated

Status: Accepted

Access DB: Converted

---

### The Ralph Richardson Sawyer House



Identifier: 12434

Title: The Ralph Richardson Sawyer House

Type: Image, Photograph, Digital Photograph

Subject: Structures, Dwellings, House

Description: In 2005, when the photograph was taken, the house was the home of Mildred Betty I. (Bartlett) Porter, Mrs. Donald Porter (1943-2007), daughter of Reginald Leroy Bartlett and Leita M. (Lopaus) Bartlett.

Place: Southwest Harbor

State: ME

Country: USA

Date: 2005-09-13

Provenance: Scanned from an inkjet print of the original photograph.

Rights: Copyright Not Evaluated

Status: Accepted

Access DB: Converted

---

### The Ralph Richardson Sawyer House



Identifier: 12435

Title: The Ralph Richardson Sawyer House

Type: Image, Photograph, Digital Photograph

Subject: Structures, Dwellings, House

Description: In 2005, when the photograph was taken, the house was the home of Mildred Betty I. (Bartlett) Porter, Mrs. Donald Porter (1943-2007), daughter of Reginald Leroy Bartlett and Leita M. (Lopaus) Bartlett.

Place: Southwest Harbor

State: ME  
Country: USA  
Date: 2005-09-13  
*Provenance*: Scanned from an inkjet print of the original photograph.  
Rights: Copyright Not Evaluated  
*Status*: Accepted  
*Access DB*: Converted

---

**Mildred Betty I. (Bartlett) Porter, Mrs. Donald Porter**



Identifier: 12436  
Title: Mildred Betty I. (Bartlett) Porter, Mrs. Donald Porter  
Type: Image, Photograph, Digital Photograph  
Subject: People  
State: ME  
Country: USA  
Date: 2005-09-13  
*Provenance*: Scanned from an inkjet print of the original photograph.  
Rights: Copyright Not Evaluated  
*Status*: Accepted  
*Access DB*: Converted

---

**C.M. Rich Boatbuilder - Shop Sign**



Identifier: 10698  
Title: C.M. Rich Boatbuilder - Shop Sign  
Type: Image, Photograph, Digital Photograph  
Subject: Businesses, Boatbuilding Business  
Creator: Riebel - Charlotte Helen (Riebel) Morrill  
Place: Tremont, Bernard  
State: ME  
Country: USA  
Date: 2010  
Source: Collection of Meredith Rich Hutchins  
*Provenance*: Courtesy of Meredith Rich Hutchins  
Rights: In Copyright - Non-Commercial Use Permitted  
*Status*: Accepted  
*Access DB*: Unconverted

---

**Marion Louise (Linscott) Stanley, Mrs. Ralph Warren Stanley Planning Needlework**



Identifier: 10732  
Title: Marion Louise (Linscott) Stanley, Mrs. Ralph Warren Stanley Planning Needlework  
Type: Image, Photograph, Digital Photograph  
Subject: People  
Creator: Schoof - Jill Schoof  
Place: Southwest Harbor  
State: ME  
Country: USA

Date: 2002 c.  
Rights: Copyright Not Evaluated  
*Status:* Accepted  
*Access DB:* Unconverted

---


#### Anemone Cave from the Inside



Identifier: 12649  
Title: Anemone Cave from the Inside  
Type: Image, Photograph, Digital Photograph  
Subject: Places, Shore  
Creator: Soules - George John Soules  
Address: Schooner Head  
Place: Acadia National Park  
State: ME  
Country: USA  
Date: 2015  
Rights: In Copyright  
*Status:* Accepted  
*Access DB:* Converted  
*Archive Number:* GS 8938-2

---

#### Anemone Cave from the Outside



Identifier: 12650  
Title: Anemone Cave from the Outside  
Type: Image, Photograph, Digital Photograph  
Subject: Places, Shore  
Creator: Soules - George John Soules  
Address: Schooner Head  
Place: Acadia National Park  
State: ME  
Country: USA  
Date: 2015  
Rights: In Copyright  
*Status:* Accepted  
*Access DB:* Converted  
*Archive Number:* GS 8950

---

#### Schooner Head



Identifier: 12651  
Title: Schooner Head  
Type: Image, Photograph, Digital Photograph  
Subject: Places, Shore  
Creator: Soules - George John Soules  
Address: Schooner Head  
Place: Acadia National Park  
State: ME  
Country: USA

Date: 2015  
Rights: In Copyright  
Status: Accepted  
Access DB: Converted  
Archive Number: GS 9083

---

#### Echo Lake and Somes Sound from Beech Mountain



Identifier: 12652  
Title: Echo Lake and Somes Sound from Beech Mountain  
Type: Image, Photograph, Digital Photograph  
Subject: Places, Mountain  
Creator: Soules - George John Soules  
Address: Beech Mountain  
Place: Acadia National Park  
State: ME  
Country: USA  
Date: 2015  
Rights: In Copyright  
Status: Accepted  
Access DB: Converted  
Archive Number: GS 9439

---

#### Walking on Water - Echo Lake



Identifier: 12653  
Title: Walking on Water - Echo Lake  
Type: Image, Photograph, Digital Photograph  
Subject: Places, Lake  
Creator: Soules - George John Soules  
Address: Echo Lake  
Place: Acadia National Park  
State: ME  
Country: USA  
Date: 2015  
Rights: In Copyright  
Status: Accepted  
Access DB: Converted  
Archive Number: GS 1239-2-2

---

#### Bass Harbor Head Light - The Red Lens



Identifier: 12654  
Title: Bass Harbor Head Light - The Red Lens  
Type: Image, Photograph, Digital Photograph  
Subject: Structures, Transportation, Lighthouse  
Creator: Soules - George John Soules  
Address: Bass Harbor Lighthouse  
Place: Acadia National Park  
State: ME

Country: USA  
Date: 2015  
Rights: In Copyright  
Status: Accepted  
Access DB: Converted  
Archive Number: GS 8803-2

---

#### Bass Harbor Head Light - View Down the Stairs



Identifier: 12655  
Title: Bass Harbor Head Light - View Down the Stairs  
Type: Image, Photograph, Digital Photograph  
Subject: Structures, Transportation, Lighthouse  
Creator: Soules - George John Soules  
Address: Bass Harbor Lighthouse  
Place: Acadia National Park  
State: ME  
Country: USA  
Date: 2015  
Rights: In Copyright  
Status: Accepted  
Access DB: Converted  
Archive Number: GS 8806

---

#### Rusticators at Anemone Cave



Identifier: 12656  
Title: Rusticators at Anemone Cave  
Type: Image, Photograph, Digital Photograph  
Subject: Places, Shore  
Creator: Soules - George John Soules  
Address: Schooner Head  
Place: Acadia National Park  
State: ME  
Country: USA  
Date: 2015  
Rights: In Copyright  
Status: Accepted  
Access DB: Converted  
Archive Number: GS 8846 HDR

---

#### William "Bill" J. Lawlor



Identifier: 8959  
Title: William "Bill" J. Lawlor  
Type: Image, Photograph, Digital Photograph  
Subject: People  
State: ME  
Country: USA  
Date: 2006



Source: Collection of William J. Lawlor  
*Provenance:* Courtesy of Bill Lawlor  
Rights: Copyright Not Evaluated  
*Status:* Accepted  
*Access DB:* Converted

---

#### Wings of the Morning - Friendship Sloop - Maine Sloop Boat



Identifier: 9259  
Title: Wings of the Morning - Friendship Sloop - Maine Sloop Boat  
Type: Image, Photograph, Digital Photograph  
Subject: Vessels, Boat, Sailboat, Friendship Sloop  
Description: Ralph Stanley at helm  
on board:  
owners Rodney Flora and Jill Schoof  
Marion Stanley  
State: ME  
Country: USA  
*Provenance:* Courtesy of Rodney Flora and Jill Schoof.  
Rights: Copyright Not Evaluated  
*Status:* Accepted  
*Access DB:* Converted

---

#### Wings of the Morning - Friendship Sloop - Maine Sloop Boat



Identifier: 9260  
Title: Wings of the Morning - Friendship Sloop - Maine Sloop Boat  
Type: Image, Photograph, Digital Photograph  
Subject: Vessels, Boat, Sailboat, Friendship Sloop  
Description: Built in Thomaston in 1967 by Roger Morse to a 1905 half-model made by Roger's grandfather Charles Morse.  
Ralph Stanley at helm.  
On board:  
owners Rodney Flora and Jill Schoof, Marion Stanley  
State: ME  
Country: USA  
*Provenance:* Courtesy of Rodney Flora and Jill Schoof.  
Rights: Copyright Not Evaluated  
*Status:* Accepted  
*Access DB:* Converted

---

#### Model of Steamer "Tremont"



Identifier: 10140  
Title: Model of Steamer "Tremont"  
Type: Image, Photograph, Digital Photograph  
Subject: Vessels, Steamboat  
Description: The model was owned by Elwin Alexander Hodgdon (1924-2002).  
State: ME  
Country: USA  
Date: 1989-12

Source: Collection of the Town of Tremont  
Rights: Copyright Not Evaluated  
*Status:* Accepted  
*Access DB:* Converted

---

**Marycarol Lenahan, Mrs. Donald P. Lenahan at Jesuit Spring - West on Fernald Point, Southwest Harbor**



Identifier: 6835  
Title: Marycarol Lenahan, Mrs. Donald P. Lenahan at Jesuit Spring - West on Fernald Point, Southwest Harbor  
Type: Image, Photograph, Digital Photograph  
Subject: People  
Creator: Lenahan - Donald Patrick Lenahan  
Place: Southwest Harbor  
State: ME  
Country: USA  
Date: 2010  
Source: Collection of Donald P. Lenahan  
*Provenance:* Photograph and exact location courtesy of Donald P. Lenahan.  
Rights: In Copyright  
*Status:* Accepted  
*Access DB:* Converted  
*Coordinates:* 44.297700, -68.314178

---

**Edward Lothrop Rand Memorial**



Identifier: 9257  
Title: Edward Lothrop Rand Memorial  
Type: Image, Photograph, Digital Photograph  
Subject: Places, Cemetery  
Description: Edward Lothrop Rand, the brother of photographer, Henry L. Rand, was born to Edward Sprague (II) and Jane Augusta Jennie Lathrop Rand on August 22, 1859 in Dedham, Massachusetts. Edward attended the private school of J.P. Hopkinson in Boston and graduated from Harvard in the class of 1881 (Phi Beta Kappa, cum laude) and Harvard Law School in 1884. He married Annie Matilda Crozier, a school teacher, on June 29, 1893 in Boston, Massachusetts. Edward and Annie lived in Cambridge, Massachusetts. His law office was at 53 State Street, Room 740 in Boston. Edward and Annie Rand lived on the Henry Clay and Henry Seaton Rand estate in the house at 120 Elm Street next door to the main house. He was a member of the Champlain Society. Edward Lothrop Rand died on October 9, 1924.  
Creator: Lenahan - Donald Patrick Lenahan  
State: ME  
Country: USA  
Date: 2008  
Source: Collection of Donald P. Lenahan  
*Provenance:* Courtesy of Donald P. Lenahan  
Rights: In Copyright



Status: Accepted  
Access DB: Converted

---

#### MacDuffie Trail Sign in Acadia National Park - John MacDuffie III



Identifier: 9620  
Title: MacDuffie Trail Sign in Acadia National Park - John MacDuffie III  
Type: Image, Photograph, Digital Photograph  
Subject: Places, Hiking Trail  
Creator: Lenahan - Donald Patrick Lenahan  
Place: Acadia National Park  
State: ME  
Country: USA  
Source: Collection of Donald P. Lenahan  
Provenance: Courtesy of Donald P. Lenahan.  
Rights: In Copyright  
Status: Accepted  
Access DB: Converted  
Instructions: Relate: John MacDuffie III

---

#### Schooner Victory Chimes ex Edwin and Maud



Identifier: 12016  
Title: Schooner Victory Chimes ex Edwin and Maud  
Type: Image, Photograph, Digital Photograph  
Subject: Vessels, Ship, Sailing Ship, Schooner  
Description: Vessel Name "Victory Chimes" - Built as "Edna and Maud"  
"Class Ram Schooner  
Masts - 3  
Rig gaff rigged  
Designed by J.M.C. Moore  
Built by D.E. Phillips & Co.  
Build date - 1900  
Gross tons - 208  
LOA 140  
Length to bowsprit 132  
Sparred length 170  
Beam 25  
Draught 76 18 centerboard down  
Sail area 7,100 sq. feet

Chesapeake Ram Schooner Victory Chimes was built as the Edwin and Maud designed by J.M.C. Moore (John Middleton Clayton Moore) in 1900 and built at the Bethel Marine Railway, formerly known as the Lewisville Marine Railway, the Delaware yard of the George K. Phillips Company.

Creator: D'Entremont - Jeremy D'Entremont  
State: ME  
Country: USA  
Provenance: Courtesy of Jeremy D'Entremont  
Rights: Copyright Not Evaluated

*Status:* Accepted  
*Access DB:* Converted

---

**The Davis Agency and Art Gallery Building, Main Street, Southwest Harbor**



Identifier: 12558  
Title: The Davis Agency and Art Gallery Building, Main Street, Southwest Harbor  
Type: Image, Photograph, Digital Photograph  
Subject: Businesses, Other Business  
Businesses, Real Estate Business  
Creator: Madeira - Marcia Madeira  
Address: 363 Main St.  
Place: Southwest Harbor  
State: ME  
Country: USA  
Date: 2012

*Provenance:* Photographs taken by Pemetic School Special Education teacher Marcia Madeira for a Southwest Harbor history project she designed for her students. The Southwest Harbor Public Library Collection of Photographs provided 39 archival photographs for the project and she kindly returned the favor by giving us 24 photographs of Downtown Southwest Harbor 2012.

Rights: Copyright Not Evaluated

*Status:* Accepted

*Access DB:* Converted

*Archive Volume:* MADEIRA

*Archive Number:* DSCN0923

---

**Sea Ledges at Sunrise**



Identifier: 16575  
Accession #: 2071  
Title: Sea Ledges at Sunrise  
Type: Image, Photograph, Digital Photograph  
Subject: Structures, Dwellings, House  
Creator: Soules - George John Soules  
Address: 149 Shore Road  
Place: Southwest Harbor, Manset  
State: ME  
Country: USA  
Date: 2014-06-21  
Rights: In Copyright  
*Status:* Accepted  
*Archive Number:* 2071-001


### Sea Ledges at Sunset



Identifier: 16576  
Accession #: 2071  
Title: Sea Ledges at Sunset  
Type: Image, Photograph, Digital Photograph  
Subject: Structures, Dwellings, House  
Creator: Soules - George John Soules  
Address: 149 Shore Road  
Place: Southwest Harbor, Manset  
State: ME  
Country: USA  
Date: 2014-06-21  
Rights: In Copyright  
Status: Accepted  
Archive Number: 2071-002

---

### Manset, Maine Sunrise



Identifier: 16577  
Accession #: 2071  
Title: Manset, Maine Sunrise  
Type: Image, Photograph, Digital Photograph  
Subject: Places, Shore  
Structures, Dwellings, House  
Creator: Soules - George John Soules  
Address: 149 Shore Road  
Place: Southwest Harbor, Manset  
State: ME  
Country: USA  
Date: 2014-06-21  
Rights: In Copyright  
Status: Accepted  
Archive Number: 2071-003

---

### Charlotte's Legendary Lobster Pound

#### Sawyer's Lobster Pound



Identifier: 16630  
Title: Charlotte's Legendary Lobster Pound  
Sawyer's Lobster Pound  
Type: Image, Photograph, Digital Photograph  
Subject: Businesses, Restaurant Business  
Description: Charlotte Gill (posing in the photo above) grew up in Southwest Harbor. In 2011, she took over a dilapidated ice cream stand (known by some as Frosty Bob's) located between Southwest Harbor and Acadia National Parks Seawall Campground. She opened Sawyer's Lobster Pound, named after a former beau. When the relationship broke up, Gill renamed the place after herself.  
Creator: Soules - George John Soules

Address: 465 Seawall Road  
Place: Southwest Harbor, Seawall  
State: ME  
Country: USA  
Date: 2022-08-14  
Rights: In Copyright  
*Status:* Accepted

---

#### Rephotography of historical photos of Southwest Harbor



Identifier: 16692  
Title: Rephotography of historical photos of Southwest Harbor  
Type: Image, Photograph, Digital Photograph  
Subject: Places, Town  
Description: Six images which merge historical and contemporary images of Southwest Harbor in these locations:  
- Main Street - The Carroll Building (item 5559)  
- The Causeway Under Construction (item 5084)  
- Central Filling Station - Tydol Service Station on Clark Point Road (item 5225)  
- John R. Tinker House (item 7348)  
- Southwest Harbor Motor Co. (item 10247)  
- The Southwest Harbor Congregational Church (item 11229)  
Creator: Soules - George John Soules  
Source: Collection of George Soules  
Rights: In Copyright  
*Status:* Accepted

---

#### Hieronymus wins 2019 Friendship sloop races



Identifier: 15613  
Title: Hieronymus wins 2019 Friendship sloop races  
Type: Image, Photograph, Digital Photograph  
Subject: Vessels, Boat, Sailboat, Friendship Sloop  
Description: The photo above was taken from the dock of the Claremont Hotel. Greening Island is visible in the background. Image 1, taken 40 seconds later, shows Hieronymus tacking among the other boats. Image 2, taken 35 minutes before the start of the race, shows Hieronymus sailing out of Southwest Harbor toward Greening Island with the tip of Clark Point in the foreground.

Crew: Joe Neilson, Spencer Nighman, Mary Kate Murray, Mel Steinberg, and Greg & Marc Crossley (on starboard side).

The description that follows is from an Ellsworth American article on July 17, 2019 by Stephen Rappaport (see link below).

###

At 2 p.m., about an hour after the cruising division began its race past Sutton Island, 15 Friendship sloops lined up between Clark Point and

Greening Island for a race that would carry the fleet out into Great Harbor, to Spurling Rock off the corner of Great Cranberry Island, then to Bear Island off Northeast Harbor, the can buoy at the entrance to Somes Sound and back to a finish where the race began.

A light sea breeze picked up as the race progressed then died with the fleet packed together off Bear Island, race committee chairman Scott Martin said Monday morning.

As the tide turned, the breeze picked up giving the fleet a good race to the finish.

About two hours after the start, first across the finish line was a local boat, Albert Neilsons Hieronymous, built by Ralph Stanley in 1962 and still homeported in Southwest Harbor. Close behind was another local boat, Alice E, believed to have been launched in 1899 and sailed daily by Downeast Friendship Sloop Charters in Southwest Harbor. The Woods Hole, Mass.-based Hegira, launched in 1980, finished third.

According to Martin, who raced on his own Eden, Mount Desert Island is home to the largest fleet of Friendship sloops about a half-dozen anywhere.

Were blessed, he said Monday.

Martin hopes to start a regular series of Wednesday afternoon races for Friendship sloops after the upcoming Rockland rendezvous.

It will be very informal, he said. No handicaps.

Web Resource: Ellsworth American article about the race  
<https://www.ellsworthamerican.com/maine-news/waterfront/hospice-friendship-sloop-regattas-roil-the-waters-off-mdi/>

Creator: Soules - George John Soules

Place: Southwest Harbor

State: ME

Country: USA

Date: 2019-07-13

Rights: In Copyright

Status: Accepted

---

#### Chronometer from the Rebecca R. Douglas Schooner



Identifier: 15653

Title: Chronometer from the Rebecca R. Douglas Schooner

Type: Image, Photograph, Digital Photograph

Subject: Object, Other Object

Description: The photo above and the information that follows is from Andrew Baron of Santa Fe, New Mexico.

The ships two survivors were rescued on May 2, while the boat went

down on April 28 near Cape May New Jersey. Depending on the weather, this means the schooner would likely have sailed out of New York (where its chronometer was calibrated on April 16) on April 26 or 27, only a week and half or so after the chronometers certification.

I have the ship's marine chronometer (precision ship's clock shown in the photo above) from the Rebecca R. Douglas, well preserved and working, along with a verified vintage calibration certificate (timekeeping accuracy tested, calibrated and certified by an established chronometer firm) dated April 16, 1943, only two weeks before this schooner went down. This would likely have been done in preparation for its last journey. It's a mystery how the clock and its certificate survived when the ship did not.

Given the date of the demise of the Rebecca R. Douglas, I can only assume that it had more than one chronometer, leaving one behind in New York and sailing with another. Theres more I want to learn about this however; the need of the navigator to definitely have a chronometer on board, to plot longitude on a north-to-south passage through coastal waters, how long a chronometer would remain with the certifying company after certification, prior to boarding ship, whether a coastal schooner like the RR Douglas would have had more than one chronometer, the prevailing weather at the time of the accident, whether U-boats that were observed off US coasts were in the area at that time, and the names of the two survivors long with the names of those who perished when the schooner went down.

This last detail might possibly make the survival of this artifact of some importance to descendants of the victims and survivors. If any of them had young children at that time, they may still be living. This unusual survivor may be all of significance that remains of the tangible material associated with that boat, apart from the photo in your library collections.

During wartime every viable old chronometer that could be found was reconditioned and pressed into service for the Navy and Merchant Marine, to augment new ones made to meet the increased demand for navigational aids. When this chronometer, made by Thomas Porthouse, ca. 1850 in London, was assigned to the Rebecca R. Douglas, it was already close to a century old, and yet its accuracy could still be certified for ongoing service at sea.

Source: Andrew Baron

Rights: In Copyright - Non-Commercial Use Permitted

*Status:* Accepted

### Sturgis Robin Haskins and Unknown Friend



Identifier: 12671

Title: Sturgis Robin Haskins and Unknown Friend

Type: Image, Photograph, Digital Photograph

Subject: People

State: ME

Country: USA

Date: 2009

Source: From the Collection of Sturges Haskins

Rights: Copyright Not Evaluated

Status: Accepted

Access DB: Converted

Notes: Refer to book: Sturge: A Memoir written and edited by Sanford Phippen, privately published, 2014, BOOK/Seven Steeples" by Margaret Henrichsen (Rev.), Houghton Mifflin, 1953

---

### Jefferson Grant Dobbs



Identifier: 12694

Title: Jefferson Grant Dobbs

Type: Image, Photograph, Digital Photograph

Subject: People

Description: Jeff, resting at the door of a helicopter during an aerial shoot.

Creator: Jurgenson - Eric Jurgenson

State: ME

Country: USA

Date: 2006-05-23

Source: Courtesy of Jeff Dobbs

Provenance: Taken while on an aerial shoot of the "Cat" ferry between Bar Harbor and Nova Scotia.


Rights: Copyright Not Evaluated

Status: Accepted

Access DB: Converted

---

### Duck Brook Motor Bridge



Identifier: 12658

Title: Duck Brook Motor Bridge

Type: Image, Photograph, Digital Photograph

Subject: Structures, Transportation, Bridge

Description: To get this photo, I waited until late fall after the leaves were gone. I parked at the Holiday Inn which was closed for the season and walked across Route 3 to the metal guard rail along the section of road that crosses Duck Brook. Once in the ravine, I located a spot at the edge of the water that I thought had the clearest view of the bridge, and even from there I could only see two of the three arches. The left and right arches each span 89', but in the photo, the left arch is completely obscured by evergreens.

I set up a tripod with a Canon 5D Mark III camera and a Canon

24mm tilt/shift lens. With the camera mounted in landscape orientation, I shifted the lens all the way down to capture the lower part of the scene and all the way up to catch the top of the bridge. Because the ravine was deep in shadow while the inner part of the center arch was in full sunlight, I had to take multiple exposures ranging from a half second to 125th second, which is seven full stops, at f/11 with ISO set to 50. Later in Lightroom and Photoshop, I stitched the lower and upper halves and manually blended the exposures. Note also that I focused on the bridge, but also took a shot focused on the large rock in the foreground and blended-in parts of that image to get more depth of field. - George Soules

Creator: Soules - George John Soules

State: ME

Country: USA

Date: 2015-11-14

Rights: In Copyright

Status: Accepted

Access DB: Converted

Archive Number: GS 9837

---

#### Dory BLB - Built for Arthur and Nan Kellam



Identifier: 11814

Title: Dory BLB - Built for Arthur and Nan Kellam

Type: Image, Photograph, Digital Photograph

Subject: Vessels, Boat

Description: Built by C.M. Rich in 1949.

Now on display at the Country Store Museum in Bass Harbor.

Creator: Riebel - Charlotte Helen (Riebel) Morrill

Address: 4 Granville Road

State: ME

Country: USA

Date: 2012-08-26

Source: Courtesy of the Tremont Historical Society. All rights remain theirs.

Provenance: Courtesy of the Tremont Historical Society. All rights remain theirs.

Rights: In Copyright - Non-Commercial Use Permitted

Status: Accepted

Access DB: Converted

---

#### Northwood Kenway and Misty



Identifier: 12665

Title: Northwood Kenway and Misty

Type: Image, Photograph, Digital Photograph

Subject: People

Description: The photograph of himself that Edward is holding was taken by an unknown photographer in 1974. Northwood posed for this picture standing in his front yard. His cat Misty is at the far left behind him. Northwood was 90 and Misty was 18 when this picture was taken.

Creator: Soules - George John Soules



Address: Salem Town Road  
Place: Southwest Harbor, Manset  
State: ME  
Country: USA  
Date: 2015-12-04  
Rights: In Copyright  
*Status:* Accepted  
*Access DB:* Converted  
*Notes:* "Gotts Island Maine, Its People 1880-1992," p. 216-234

---

#### Charles Barrett Morrill at the Computer with Sara Anstiss Morrill



Identifier: 12672  
Title: Charles Barrett Morrill at the Computer with Sara Anstiss Morrill  
Type: Image, Photograph, Digital Photograph  
Subject: People  
Description: Charles in his office at the Morrill House on Freeman Ridge Road at his computer...again...consulting with his granddaughter, Sara Anstiss Morrill.  
Creator: Riebel - Charlotte Helen (Riebel) Morrill  
Address: Freeman Ridge Road  
Place: Southwest Harbor  
State: ME  
Country: USA  
Date: 2004  
Source: Collection of Charles and Charlotte Morrill  
Rights: In Copyright - Non-Commercial Use Permitted  
*Status:* Accepted  
*Access DB:* Converted

---

#### Robert Lindsay Smallidge Jr. and Grandson at The Mountain House



Identifier: 12667  
Title: Robert Lindsay Smallidge Jr. and Grandson at The Mountain House  
Type: Image, Photograph, Digital Photograph  
Subject: People  
Description: Robert was a Carroll descendent.  
Creator: Smallidge - Emma Dean (Stoneking) Smallidge  
Place: Southwest Harbor  
State: ME  
Country: USA  
Date: 2006-08-08  
Source: Robert Lindsay Smallidge Jr.  
Rights: Copyright Not Evaluated  
*Status:* Accepted  
*Access DB:* Converted  
*Archive Number:* IMG 1143

## Ralph Warren Stanley (1929-2021)



Identifier: 12693

Title: Ralph Warren Stanley (1929-2021)

Type: Image, Photograph, Digital Photograph

Subject: People

Creator: Dobbs - Jefferson Grant Dobbs

Place: Southwest Harbor

State: ME

Country: USA

Date: 2014-10-07

Source: Courtesy of Jeff Dobbs

*Provenance:* Taken during the production of the film, "Ralph Stanley: An Eye for Wood," by Dobbs Productions.

Rights: In Copyright

*Status:* Accepted


*Access DB:* Converted

*Notes:* In Related Field: 12692,12192,11982,10432,10876,10734

*Archive Number:* Dobbs 2932

---

## Creation - Tiffany Stained Glass Window depicting Great Head, Mount Desert, Maine



Identifier: 12455

Title: Creation - Tiffany Stained Glass Window depicting Great Head, Mount Desert, Maine

Type: Image, Photograph, Digital Photograph

Subject: Places

Description: In 1922 Louisa Pierpont (Morgan) Satterlee commissioned a stained glass window depicting Great Head, Mount Desert Island, Maine from Louis Comfort Tiffany. She gave it to the Church of the Holy Innocents, Highland Falls, New York, in memory of her father, J.P. Morgan.

"The Louis Comfort Tiffany-signed window, entitled "Creation," was installed in the church's chancel in 1922. It was the gift of Louisa in memory of her father. It states the opening to the Benedicite hymn of praise: "O all ye works of the Lord, bless ye the Lord: praise him and magnify him forever." It depicts massive Great Head and the sun rising above the ocean's horizon." The Satterlee Window by Don Lenahan, Memorials of Acadia National Park site, 04/15/2013, Accessed online 09/25/15; <http://acadiamemorials.blogspot.com/2013/04/the-satterlee-window-during-my-research.html>

The church, in which her father had been an active member, is near Cragston, the Morgan estate on the banks of the Hudson River, just south of West Point. Holy Innocents is on Church Street a few doors north of Cozzens Avenue, about a block west of the U.S. Military Academy Visitors Center. The Main entrance is at 401 Main Street practically across from the Visitors Center.

Creator: Lenahan - Donald Patrick Lenahan

State: ME  
Country: USA  
Source: Southwest Harbor Public Library Collection of Photographs  
Rights: In Copyright  
Status: Accepted  
Access DB: Converted  
Notes: Not necessary per CRM - not imported - Louis Comfort Tiffany (1848-1933).pdf

---

#### Ralph Warren Stanley as an 18th Century Dancing Master



Identifier: 11761  
Title: Ralph Warren Stanley as an 18th Century Dancing Master  
Type: Image, Photograph, Digital Photograph  
Subject: People  
Description: This photograph of Ralph as a dancing master was taken and stylized by Jeff Dobbs as cover art for "Dancing at the Mill" - Life on Mount Desert Island from the mid-1700s through the late 1940s. Produced by Jeff Dobbs and Bing Miller of Dobbs Productions, written by Gunnar Hansen, Documentary Video, August 2011.

The photographs were taken in an old barn near Kennebec Place in Bar Harbor.

Creator: Dobbs - Jefferson Grant Dobbs  
Place: Bar Harbor  
State: ME  
Country: USA  
Date: 2011-07-28  
Source: Courtesy of Jeff Dobbs  
Rights: In Copyright  
Status: Accepted  
Access DB: Converted

---

#### Grave of Elizabeth S. Peterson at Laurel Hill Cemetery, Philadelphia, Pennsylvania



Identifier: 10153  
Title: Grave of Elizabeth S. Peterson at Laurel Hill Cemetery, Philadelphia, Pennsylvania  
Type: Image, Photograph, Digital Photograph  
Subject: Places, Cemetery  
Creator: Laurel Hill Cemetery  
Address: 3822 Ridge Avenue  
Place: Philadelphia PA  
Country: USA  
Date: 2008  
Source: Courtesy of Emily Romick, Development Coordinator and Program Assistant, Laurel Hill Cemetery and Friends of Laurel Hill  
Rights: Copyright Not Evaluated  
Status: Accepted  
Access DB: Unconverted

### Interior Panorama of 1932 Criterion Theatre



Identifier: 15210

Title: Interior Panorama of 1932 Criterion Theatre

Type: Image, Photograph, Digital Photograph

Subject: Businesses, Theater Business

Description: George Soules photographed the interior of the Criterion from the balcony with a Canon 5D Mark III DSLR and a Canon 24mm tilt/shift lens using available light, which there was little of. To the naked eye, the space does not look nearly this bright.

The first image (angle view) is a four-slice panorama with a 140° field of view. It is a composite of 12 different frames. The second image (straight-on view) is a six-slice panorama with a 190° field of view. It is a composite of 18 different frames. Both images were shot at f/8, ISO 400, with three different exposures for each slice. Exposures ranged from 10 seconds for the main room to 1/25th second for the chandelier.

Creator: Soules - George John Soules

Place: Bar Harbor

State: ME

Country: USA

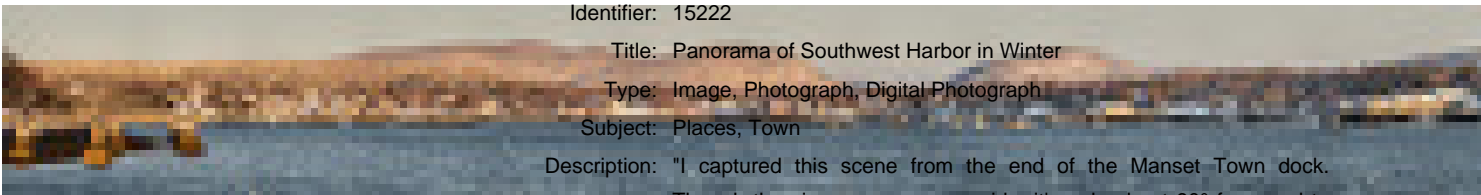
Date: 2016-02-13

Rights: In Copyright

Status: Accepted

---

### Panorama of Southwest Harbor in Winter



Identifier: 15222

Title: Panorama of Southwest Harbor in Winter

Type: Image, Photograph, Digital Photograph

Subject: Places, Town

Description: "I captured this scene from the end of the Manset Town dock. Though the view appears very wide, it's only about 90° from end to end. It seems wider because I shot it with a 200mm lens to get the detail along the shore with minimal water and sky. I stitched the panorama from 17 separate images taken left to right, each frame rotated 5° to the right of the previous one.

Yesterday I saw this same scene while driving around to take the pictures posted here, but when I arrived at this spot the sun was too high and I didn't have my tripod with me. This morning I got up before dawn and set up my tripod on the snow-covered dock at 6:15 AM. Then I waited in the bitter cold for the sun to rise. Fresh snow that fell last night made the scene even better than it was yesterday. Sometimes it just works out that way. " -- George Soules

Creator: Soules - George John Soules

Place: Southwest Harbor

State: ME

Country: USA

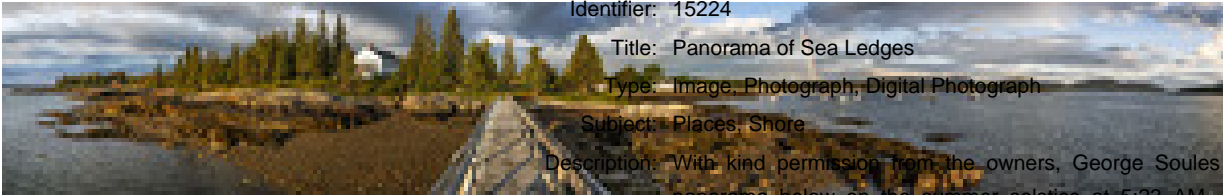
Date: 2014-02-26

Rights: In Copyright

Status: Accepted

---

#### Panorama of Sea Ledges



Identifier: 15224

Title: Panorama of Sea Ledges

Type: Image, Photograph, Digital Photograph

Subject: Places, Shore

Description: With kind permission from the owners, George Soules made this panorama below on the summer solstice at 5:23 AM. He used a Canon 5D Mark III digital SLR camera and a Canon 45mm f/2.8 tilt/shift lens shooting 1/125 sec, f/5.6 at ISO 100. The pano is a combination of 16 images stitched together to capture a view of approximately 270°.

Creator: Soules - George John Soules

Address: Shore Road

Place: Southwest Harbor, Manset

State: ME

Country: USA

Date: 2014-06-15

Rights: In Copyright

Status: Accepted

---

#### Bar Harbor and the Porcupine Islands from the Pulpit Rock Trail, Acadia National Park



Identifier: 15336

Title: Bar Harbor and the Porcupine Islands from the Pulpit Rock Trail, Acadia National Park

Type: Image, Photograph, Digital Photograph

Subject: Places, Mountain

Description: I was inspired to take this photograph by Ballard's image (item 11895) of this same scene. -- George Soules

Creator: Soules - George John Soules

Address: Cadillac Mountain

Place: Acadia National Park

State: ME

Country: USA

Date: 2016-05-18

Rights: In Copyright

Status: Accepted

---

#### Winter View of the Underwood Factory in Bass Harbor from Bernard



Identifier: 15361

Title: Winter View of the Underwood Factory in Bass Harbor from Bernard

Type: Image, Photograph, Digital Photograph

Subject: Businesses, Cannery Business

Places, Harbor

Description: The cannery was housed in the brick building at left (now Hopkins Landing condominiums).

Creator: Soules - George John Soules  
Place: Tremont, Bass Harbor  
State: ME  
Country: USA  
Date: 2014-02-19  
Rights: In Copyright  
*Status:* Accepted

---

#### Nick's Cove on Eagle Lake



Identifier: 13481  
Title: Nick's Cove on Eagle Lake  
Type: Image, Photograph, Digital Photograph  
Subject: Places, Lake  
Creator: Lenahan - Donald Patrick Lenahan  
Address: Eagle Lake  
Place: Acadia National Park  
State: ME  
Country: USA  
Rights: In Copyright  
*Status:* Accepted

*Instructions:* Metadata: confirm if these images were taken with other Lenahan photos of Nick Cove & add dates

---

#### Robert Beatty Jr. House



Identifier: 12934  
Title: Robert Beatty Jr. House  
Type: Image, Photograph, Digital Photograph  
Subject: Structures, Dwellings, House  
Address: 508 Garfield Avenue  
Place: Kansas City MO  
State: MO  
Country: USA  
Date: 1940  
Rights: Copyright Not Evaluated  
*Status:* Accepted

*Instructions:* Metadata: Fill in creator

---

#### Robert Beatty Jr. House - Exterior Before Restoration




Identifier: 12936  
Title: Robert Beatty Jr. House - Exterior Before Restoration  
Type: Image, Photograph, Digital Photograph  
Subject: Structures, Dwellings, House  
Description: Note the brick driveway photograph - shows the remains of the carriage turntable that enabled carriages and buggies to be turned to face Garfield Avenue in the limited space available.  
Creator: Clay - Sharon Clay  
Address: 508 Garfield Avenue

Place: Kansas City MO  
State: MO  
Country: USA  
Rights: In Copyright  
*Status:* Accepted

---


#### Robert Beatty Jr. House - Interior Before Restoration - Fireplaces I



Identifier: 12937  
Title: Robert Beatty Jr. House - Interior Before Restoration - Fireplaces I  
Type: Image, Photograph, Digital Photograph  
Subject: Structures, Dwellings, House  
Creator: Clay - Sharon Clay  
Address: 508 Garfield Avenue  
Place: Kansas City MO  
State: MO  
Country: USA  
Rights: In Copyright  
*Status:* Accepted

---

#### Robert Beatty Jr. House - Interior Before Restoration - Fireplaces II



Identifier: 12938  
Title: Robert Beatty Jr. House - Interior Before Restoration - Fireplaces II  
Type: Image, Photograph, Digital Photograph  
Subject: Structures, Dwellings, House  
Creator: Clay - Sharon Clay  
Address: 508 Garfield Avenue  
Place: Kansas City MO  
State: MO  
Country: USA  
Rights: In Copyright  
*Status:* Accepted

---

#### Robert Beatty Jr. House - Interior Before Restoration - Woodwork



Identifier: 12939  
Title: Robert Beatty Jr. House - Interior Before Restoration - Woodwork  
Type: Image, Photograph, Digital Photograph  
Subject: Structures, Dwellings, House  
Creator: Clay - Sharon Clay  
Address: 508 Garfield Avenue  
Place: Kansas City MO  
State: MO  
Country: USA  
Rights: In Copyright  
*Status:* Accepted



### Robert Beatty Jr. House - Interior Before Restoration - Interior Structure



Identifier: 12940

Title: Robert Beatty Jr. House - Interior Before Restoration - Interior Structure

Type: Image, Photograph, Digital Photograph

Subject: Structures, Dwellings, House

Creator: Clay - Sharon Clay

Address: 508 Garfield Avenue

Place: Kansas City MO

State: MO

Country: USA

Rights: In Copyright

*Status:* Accepted

---

### Mack McMillan Pinckly House



Identifier: 12944

Title: Mack McMillan Pinckly House

Type: Image, Photograph, Digital Photograph

Subject: Structures, Dwellings, House

Address: 246 West Hurst Street at North Dean Street

Place: Bushnell IL

State: IL

Country: USA

Date: 2009-09-16

Rights: Copyright Not Evaluated

*Status:* Accepted

---

### Great Head at Acadia National Park



Identifier: 15952

Title: Great Head at Acadia National Park

Type: Image, Photograph, Digital Photograph

Subject: Places, Shore

Creator: Soules - George John Soules

Address: Great Head

Place: Acadia National Park

State: ME

Country: USA

Date: 2015-10-08

Rights: In Copyright



## Claremont Hotel renovations 2020



Identifier: 16271

Title: Claremont Hotel renovations 2020

Type: Image, Photograph, Digital Photograph

Subject: Structures, Commercial, Lodging, Hotel

Description: This picture was taken on a foggy morning from the entrance to the construction site during renovations to the hotel shortly after its purchase by Tim Harrington in September 2020. The photo shows the building in the process of being painted white. The top of the tower in the upper right is still painted yellow, the hotel's signature color for many years.

Creator: Soules - George John Soules

Place: Southwest Harbor

State: ME

Country: USA

Date: 2020-09-30

Rights: In Copyright

*Status:* Accepted

---

## Foundation of Art and Nan Kellam's House on Placentia Island



Identifier: 16324

Title: Foundation of Art and Nan Kellam's House on Placentia Island

Type: Image, Photograph, Digital Photograph

Subject: Places, Island

Creator: Soules - George John Soules

Place: Frenchboro, Placentia Island

State: ME

Country: USA

Date: 2015-09

Source: The Arthur Millis and Leone Marie (Wemmert) Kellam Collection

Rights: In Copyright - Non-Commercial Use Permitted

*Status:* Accepted

*Archive Number:* KELL 311

---

## Plaque at the Site of the Arthur Millis and Leone Marie (Wemmert) Kellam Home



Identifier: 16325

Title: Plaque at the Site of the Arthur Millis and Leone Marie (Wemmert) Kellam Home

Type: Image, Photograph, Digital Photograph

Subject: Object, Other Object

Creator: Soules - George John Soules

Place: Frenchboro, Placentia Island

State: ME

Country: USA

Date: 2015-09

Source: The Arthur Millis and Leone Marie (Wemmert) Kellam Collection

Rights: In Copyright - Non-Commercial Use Permitted

*Status:* Accepted

**Peter Blanchard and Nan Kellam Aboard Rundy Turnstone**



Identifier: 16409

Title: Peter Blanchard and Nan Kellam Aboard Rundy Turnstone

Type: Image, Photograph, Digital Photograph

Subject: People

Vessels, Boat

State: ME

Country: USA

Date: 1996 c.

Source: The Arthur Millis and Leone Marie (Wemmert) Kellam Collection

Rights: In Copyright - Non-Commercial Use Permitted

Status: Accepted

Archive Volume: 008.3

Archive Number: KELL 110

---

**Peter Blanchard and Nan Kellam Aboard Rundy Turnstone**



Identifier: 16410

Title: Peter Blanchard and Nan Kellam Aboard Rundy Turnstone

Type: Image, Photograph, Digital Photograph

Subject: People

Vessels, Boat

State: ME

Country: USA

Date: 1996 c.

Source: The Arthur Millis and Leone Marie (Wemmert) Kellam Collection

Rights: In Copyright - Non-Commercial Use Permitted

Status: Accepted

Archive Volume: 008.3

Archive Number: KELL 111

---

**Peter Blanchard, Nan Kellam, and Unknown Man on Placentia Island**



Identifier: 16411

Title: Peter Blanchard, Nan Kellam, and Unknown Man on Placentia Island

Type: Image, Photograph, Digital Photograph

Subject: People

Places, Island

State: ME

Country: USA

Date: 1996 c.

Source: The Arthur Millis and Leone Marie (Wemmert) Kellam Collection

Rights: In Copyright - Non-Commercial Use Permitted

Status: Accepted

Archive Volume: 008.3

Archive Number: KELL 112

**Placentia Island from Offshore**



Identifier: 16412  
Title: Placentia Island from Offshore  
Type: Image, Photograph, Digital Photograph  
Subject: Places, Island  
Creator: Blanchard - Peter Parrott Blanchard III (1951-2022)  
Place: Frenchboro, Placentia Island  
State: ME  
Country: USA  
Date: 2007  
Source: The Arthur Millis and Leone Marie (Wemmert) Kellam Collection  
Rights: In Copyright - Non-Commercial Use Permitted  
Status: Accepted  
Archive Volume: 008.3  
Archive Number: KELL 103

---


**Placentia Island from Offshore**



Identifier: 16413  
Title: Placentia Island from Offshore  
Type: Image, Photograph, Digital Photograph  
Subject: Places, Island  
Creator: Blanchard - Peter Parrott Blanchard III (1951-2022)  
Place: Frenchboro, Placentia Island  
State: ME  
Country: USA  
Date: 2007  
Source: The Arthur Millis and Leone Marie (Wemmert) Kellam Collection  
Rights: In Copyright - Non-Commercial Use Permitted  
Status: Accepted  
Archive Volume: 008.3  
Archive Number: KELL 104


---

**Placentia Island from Offshore**



Identifier: 16414  
Title: Placentia Island from Offshore  
Type: Image, Photograph, Digital Photograph  
Subject: Places, Island  
Creator: Blanchard - Peter Parrott Blanchard III (1951-2022)  
Place: Frenchboro, Placentia Island  
State: ME  
Country: USA  
Date: 2007  
Source: The Arthur Millis and Leone Marie (Wemmert) Kellam Collection  
Rights: In Copyright - Non-Commercial Use Permitted  
Status: Accepted  
Archive Volume: 008.3  
Archive Number: KELL 105

**Placentia Island from Offshore**



Identifier: 16415

Title: Placentia Island from Offshore

Type: Image, Photograph, Digital Photograph

Subject: Places, Island

Creator: Blanchard - Peter Parrott Blanchard III (1951-2022)

Place: Frenchboro, Placentia Island

State: ME

Country: USA

Date: 2007

Source: The Arthur Millis and Leone Marie (Wemmert) Kellam Collection

Rights: In Copyright - Non-Commercial Use Permitted

Status: Accepted

Archive Volume: 008.3

Archive Number: KELL 106

---

**"The Lone Pine" on Placentia Island from Offshore**



Identifier: 16416

Title: "The Lone Pine" on Placentia Island from Offshore

Type: Image, Photograph, Digital Photograph

Subject: Places, Island

Creator: Blanchard - Peter Parrott Blanchard III (1951-2022)

Place: Frenchboro, Placentia Island

State: ME

Country: USA

Date: 2007

Source: The Arthur Millis and Leone Marie (Wemmert) Kellam Collection

Rights: In Copyright - Non-Commercial Use Permitted

Status: Accepted

Archive Volume: 008.3

Archive Number: KELL 107

---

**"The Lone Pine" on Placentia Island from Offshore**



Identifier: 16417

Title: "The Lone Pine" on Placentia Island from Offshore

Type: Image, Photograph, Digital Photograph

Subject: Places, Island

Creator: Blanchard - Peter Parrott Blanchard III (1951-2022)

Place: Frenchboro, Placentia Island

State: ME

Country: USA

Date: 2007

Source: The Arthur Millis and Leone Marie (Wemmert) Kellam Collection

Rights: In Copyright - Non-Commercial Use Permitted

Status: Accepted

Archive Volume: 008.3

Archive Number: KELL 108

**"The Lone Pine" on Placentia Island from Offshore**



Identifier: 16418

Title: "The Lone Pine" on Placentia Island from Offshore

Type: Image, Photograph, Digital Photograph

Subject: Places, Island

Creator: Blanchard - Peter Parrott Blanchard III (1951-2022)

Place: Frenchboro, Placentia Island

State: ME

Country: USA

Date: 2007

Source: The Arthur Millis and Leone Marie (Wemmert) Kellam Collection

Rights: In Copyright - Non-Commercial Use Permitted

*Status:* Accepted

*Archive Volume:* 008.3

*Archive Number:* KELL 109

---

**Howie Motenko on Moebius**



Identifier: 14917

Title: Howie Motenko on Moebius

Type: Image, Photograph, Digital Photograph

Subject: People

Creator: Soules - George John Soules

Date: 2014-07-18

Rights: In Copyright

*Status:* Accepted

---

**Bairds Quarry, Swans Island**



Identifier: 14919

Title: Bairds Quarry, Swans Island

Type: Image, Photograph, Digital Photograph

Subject: Places, Island

Description: Illuminated by 47 volunteer light painters.

The largest quarry on Swan's, Baird's Quarry provided granite for buildings in Boston and New York in the early 1900's.

Creator: Motenko - Howie Motenko

Place: Swans Island

State: ME

Country: USA

Date: 2014-05-07

Rights: In Copyright

*Status:* Accepted

### Portrait of George Soules



Identifier: 14945  
Title: Portrait of George Soules  
Type: Image, Photograph, Digital Photograph  
Subject: People  
Creator: Soules - George John Soules  
Date: 2017-06  
Rights: In Copyright  
*Status:* Accepted

---

### George Soules and Charlotte Morrill



Identifier: 14949  
Title: George Soules and Charlotte Morrill  
Type: Image, Photograph, Digital Photograph  
Subject: People  
Description: The woman in the photograph at lower right is Meredith Hutchins.  
Creator: Goetze - Lydia Goetze  
Address: Southwest Harbor Public Library  
Place: Southwest Harbor  
State: ME  
Country: USA  
Date: 2017-01-30  
Rights: In Copyright  
*Status:* Accepted

---

### Boathouses, Little Cranberry Island



Identifier: 14958  
Title: Boathouses, Little Cranberry Island  
Type: Image, Photograph, Digital Photograph  
Subject: Places, Island  
Structures, Transportation, Boathouse  
Description: Illuminated by 23 volunteer light painters.

For years these boathouses had been used to build, store, and repair boats. Now all but one have been convert to private residences. There is one boathouse protecting a 100 year old 'friendship sloop' and still has the underwater rails intact.

Creator: Motenko - Howie Motenko  
Place: Cranberry Isles, Little Cranberry Island, Islesford  
State: ME  
Country: USA  
Date: 2015-06-13  
Rights: In Copyright  
*Status:* Accepted  
*Instructions:* Relate: Dovekie, built by Ralph Stanley

#### Lunt's Harbor, Frenchboro



Identifier: 14959

Title: Lunt's Harbor, Frenchboro

Type: Image, Photograph, Digital Photograph

Subject: Places, Island

Description: Illuminated by 30 volunteer light painters.

Frenchboro's working harbor with Lunt's Dockside Deli in the foreground and the state ferry terminal with the Sunbeam in the background. The silhouette of Mount Desert is seen in the distance.

Creator: Motenko - Howie Motenko

Place: Frenchboro

State: ME

Country: USA


Date: 2016-04-24

Rights: In Copyright

*Status:* Accepted

---

#### Edgar's Tractor, Great Cranberry Island



Identifier: 14960

Title: Edgar's Tractor, Great Cranberry Island

Type: Image, Photograph, Digital Photograph

Subject: Places, Island

Description: Illuminated by 34 volunteer light painters.

Edgar's tractor was left on the beach as a memorial to Edgar Bunker who was killed in the Korean War.

Creator: Motenko - Howie Motenko

Place: Cranberry Isles, Great Cranberry Island

State: ME

Country: USA


Date: 2015-05-20

Rights: In Copyright

*Status:* Accepted

---

#### Moore's Harbor, Isle Au Haut



Identifier: 14961

Title: Moore's Harbor, Isle Au Haut

Type: Image, Photograph, Digital Photograph

Subject: Places, Island

Description: Illuminated by 53 volunteer light painters.

The guzzle at Moore's Harbor is a place to listen to the incoming and outgoing tides move through the scree. The fish house is the old standing structure on the island.

Creator: Motenko - Howie Motenko

Place: Isle Au Haut ME

State: ME



Country: USA  
Date: 2014-09-13  
Rights: In Copyright  
*Status:* Accepted

---

#### D. T. Sheridan, Monhegan



Identifier: 14962  
Title: D. T. Sheridan, Monhegan  
Type: Image, Photograph, Digital Photograph  
Subject: Places, Island  
Description: Illuminated by 19 volunteer light painters.

The D. T. Sheridan shipwreck, a 110 foot steel tugboat, ran aground in dense fog at Lobster Point on Nov. 5, 1948.

Creator: Motenko - Howie Motenko  
Place: Monhegan ME  
State: ME  
Country: USA  
Date: 2016-05-07  
Rights: In Copyright  
*Status:* Accepted

---

#### Bennett's Cove, Chebeague




Identifier: 14963  
Title: Bennett's Cove, Chebeague  
Type: Image, Photograph, Digital Photograph  
Subject: Places, Island  
Description: Illuminated by 39 volunteer light painters.

A beautiful sandy beach with rocky outcroppings at low tide, Bennett's Cove has been used to launch boats. The land has recently been placed in a land trust and is preserved for public use.

Creator: Motenko - Howie Motenko  
Place: Chebeague ME  
State: ME  
Country: USA  
Date: 2016-04-30  
Rights: In Copyright  
*Status:* Accepted

---

#### Mullens Head Park, North Haven



Identifier: 14964  
Title: Mullens Head Park, North Haven  
Type: Image, Photograph, Digital Photograph  
Subject: Places, Island  
Description: Illuminated by 11 volunteer light painters.

The Mullens Family farmed this land for years, before abandoning the



family farm and heading west to join the Mormons. This beautiful parcel of coastal is town owned and open to the public.

Creator: Motenko - Howie Motenko

Place: North Haven ME

State: ME

Country: USA

Date: 2016-05-01

Rights: In Copyright

*Status:* Accepted

---

### Mining Casemate, Great Diamond Island



Identifier: 14965

Title: Mining Casemate, Great Diamond Island

Type: Image, Photograph, Digital Photograph

Subject: Places, Island

Description: Illuminated by 32 volunteer light painters.

The Fort McKinley Mining Casemate, now a private residence, was used during World War II to deploy mines in Portland Harbor.

Creator: Motenko - Howie Motenko

Place: Portland ME, Great Diamond Island

State: ME

Country: USA


Date: 2016-04-16

Rights: In Copyright

*Status:* Accepted

---

### Big Tree, Islesboro



Identifier: 14966

Title: Big Tree, Islesboro

Type: Image, Photograph, Digital Photograph

Subject: Places, Island

Description: Illuminated by 57 volunteer light painters.

For many years, Big Tree, served as a landmark for sailors at 90 feet tall. The tree was struck by lightning in 1929, but stood until 1944 when a hurricane brought it down.

Creator: Motenko - Howie Motenko

Place: Islesboro ME

State: ME

Country: USA

Date: 2016-04-23

Rights: In Copyright

*Status:* Accepted

#### Harbor De Grace, Long Island



Identifier: 14967

Title: Harbor De Grace, Long Island

Type: Image, Photograph, Digital Photograph

Subject: Places, Island

Description: Illuminated by 91 volunteer light painters.

A small harbor, where a handful of island families have fished out for generations.

Creator: Motenko - Howie Motenko

Place: Long Island ME

State: ME

Country: USA

Date: 2016-04-29

Rights: In Copyright

Status: Accepted

---

#### Whaleback, Peaks Island



Identifier: 14968

Title: Whaleback, Peaks Island

Type: Image, Photograph, Digital Photograph

Subject: Places, Island

Description: Illuminated by 85 volunteer light painters.

A favorite local gathering spot with a unique rock formation. One would never know this area was once farmland used by the local soldiers stationed on Peaks Island.

Creator: Motenko - Howie Motenko

Place: Portland ME, Peaks Island

State: ME

Country: USA

Date: 2017-05-19

Rights: In Copyright

Status: Accepted

---

#### Griffin's Cove, Cliff Island



Identifier: 14969

Title: Griffin's Cove, Cliff Island

Type: Image, Photograph, Digital Photograph

Subject: Places, Island

Description: Illuminated by 41 volunteer light painters.

This shallow cove is local favorite swimming area. The tidal water is warmed by the exposed mud at low tide baking in the sun and then transferring the heat to the tidal water with the incoming tide.

Creator: Motenko - Howie Motenko

Place: Portland ME, Cliff Island

State: ME

Country: USA  
Date: 2016-04-17  
Rights: In Copyright  
*Status:* Accepted

---

#### Matinicus



Identifier: 14970  
Title: Matinicus  
Type: Image, Photograph, Digital Photograph  
Subject: Places, Island  
Description: Illuminated by 24 volunteer light painters.

Traditionally, a flake yard is where the fisherman dried the cod they caught. Today the Flake Yard is where many of the Matinicus lobsterman's fish houses are located and their sternmen live.

Creator: Motenko - Howie Motenko  
Place: Matinicus ME  
State: ME  
Country: USA  
Date: 2017-06-07  
Rights: In Copyright  
*Status:* Accepted

---

#### The Village Wash Tub and Joey's Place in a Blizzard



Identifier: 14972  
Title: The Village Wash Tub and Joey's Place in a Blizzard  
Type: Image, Photograph, Digital Photograph  
Subject: Businesses, Laundromat Business  
Structures, Other Structures  
Creator: Soules - George John Soules  
Address: 297 Main Street  
Place: Southwest Harbor  
State: ME  
Country: USA  
Date: 2017-02-13  
Rights: In Copyright  
*Status:* Accepted

---

#### Marchers in the 2016 Flamingo Parade



Identifier: 14973  
Title: Marchers in the 2016 Flamingo Parade  
Type: Image, Photograph, Digital Photograph  
Subject: People  
Businesses, Laundromat Business  
Creator: Soules - George John Soules  
Place: Southwest Harbor  
State: ME

Country: USA  
Date: 2016-07-16  
Rights: In Copyright  
*Status:* Accepted

---

#### Charles Stanhope and Candy Emlen Marching in the Flamingo Parade



Identifier: 14975  
Title: Charles Stanhope and Candy Emlen Marching in the Flamingo Parade  
Type: Image, Photograph, Digital Photograph  
Subject: Events  
People  
Creator: Soules - George John Soules  
Place: Southwest Harbor  
State: ME  
Country: USA  
Date: 2014-07-12  
Rights: In Copyright  
*Status:* Accepted

---

#### Library Book Sale at the Flamingo Festival



Identifier: 14976  
Title: Library Book Sale at the Flamingo Festival  
Type: Image, Photograph, Digital Photograph  
Subject: People  
Events  
Structures, Civic, Library  
Creator: Soules - George John Soules  
Place: Southwest Harbor  
State: ME  
Country: USA  
Date: 2014-07-12  
Rights: In Copyright  
*Status:* Accepted

---

#### Flamingo Lane



Identifier: 14977  
Title: Flamingo Lane  
Type: Image, Photograph, Digital Photograph  
Subject: Object, Sign  
Creator: Soules - George John Soules  
Place: Southwest Harbor  
State: ME  
Country: USA  
Date: 2013-07-13  
Rights: In Copyright  
*Status:* Accepted

### Reverend Timothy Fleck at the Flamingo Festival



Identifier: 14978

Title: Reverend Timothy Fleck at the Flamingo Festival

Type: Image, Photograph, Digital Photograph

Subject: People

Creator: Soules - George John Soules

Place: Southwest Harbor

State: ME

Country: USA

Date: 2014-07-12

Rights: In Copyright

Status: Accepted

---

### Staff and Friends of the Library in the Parade



Identifier: 14979

Title: Staff and Friends of the Library in the Parade

Type: Image, Photograph, Digital Photograph

Subject: Events

People

Creator: Soules - George John Soules

Place: Southwest Harbor

State: ME

Country: USA

Date: 2015-07-18

Rights: In Copyright

Status: Accepted

---

### Camp Beech Cliff Marching in the Flamingo Festival Parade



Identifier: 14980

Title: Camp Beech Cliff Marching in the Flamingo Festival Parade

Type: Image, Photograph, Digital Photograph

Subject: Events

People

Creator: Soules - George John Soules

Place: Southwest Harbor

State: ME

Country: USA

Date: 2015-07-18

Rights: In Copyright

Status: Accepted

### Waiting for the Parade



Identifier: 14981

Title: Waiting for the Parade

Type: Image, Photograph, Digital Photograph

Subject: Events

Places, Town

Description: This photograph was taken looking south on Main Street

Creator: Soules - George John Soules

Place: Southwest Harbor

State: ME

Country: USA


Date: 2015-07-18

Rights: In Copyright

Status: Accepted

---

### Flamingo Festival Parade



Identifier: 14982

Title: Flamingo Festival Parade

Type: Image, Photograph, Digital Photograph

Subject: Events

Creator: Soules - George John Soules

Place: Southwest Harbor

State: ME

Country: USA

Date: 2015-07-18

Rights: In Copyright

Status: Accepted

---

### Boat Houses and Dock



Identifier: 14984

Title: Boat Houses and Dock

Type: Image, Photograph, Digital Photograph

Subject: Structures, Transportation, Marine Landing, Dock

Structures, Transportation, Marine Landing, Dock

Places, Island

Creator: Soules - George John Soules

Place: Cranberry Isles, Little Cranberry Island, Islesford

State: ME

Country: USA

Date: 2015-05-09

Rights: In Copyright

Status: Accepted

### Boat House with Yellow Door



Identifier: 14985

Title: Boat House with Yellow Door

Type: Image, Photograph, Digital Photograph

Subject: Structures, Transportation, Boathouse

Creator: Soules - George John Soules

Place: Cranberry Isles, Little Cranberry Island, Islesford

State: ME

Country: USA

Date: 2015-05-09

Rights: In Copyright

*Status:* Accepted

---

### Islesford Boat Houses



Identifier: 14986

Title: Islesford Boat Houses

Type: Image, Photograph, Digital Photograph

Subject: Structures, Transportation, Boathouse

Places, Island

Creator: Soules - George John Soules

Place: Cranberry Isles, Little Cranberry Island, Islesford

State: ME

Country: USA

Date: 2015-05-09

Rights: In Copyright

*Status:* Accepted

---

### Islesford Boat Houses at Sunset



Identifier: 14987

Title: Islesford Boat Houses at Sunset

Type: Image, Photograph, Digital Photograph

Subject: Structures, Transportation, Boathouse

Creator: Soules - George John Soules

Place: Cranberry Isles, Little Cranberry Island, Islesford

State: ME

Country: USA

Date: 2015-06-13

Rights: In Copyright

*Status:* Accepted



### Dovekie in the Boat House



Identifier: 14989

Title: Dovekie in the Boat House

Type: Image, Photograph, Digital Photograph

Subject: Vessels, Boat, Sailboat, Friendship Sloop  
Structures, Transportation, Boathouse

Creator: Soules - George John Soules

Place: Cranberry Isles, Little Cranberry Island, Islesford

State: ME

Country: USA

Date: 2015-06-13

Rights: In Copyright

*Status:* Accepted

---

### Dovekie in the Boat House



Identifier: 14990

Title: Dovekie in the Boat House

Type: Image, Photograph, Digital Photograph

Subject: Vessels, Boat, Sailboat, Friendship Sloop  
Structures, Transportation, Boathouse

Creator: Soules - George John Soules

Place: Cranberry Isles, Little Cranberry Island, Islesford

State: ME

Country: USA

Date: 2015-06-13

Rights: In Copyright

*Status:* Accepted

---

### Dovekie in the Boat House



Identifier: 14991

Title: Dovekie in the Boat House

Type: Image, Photograph, Digital Photograph

Subject: Vessels, Boat, Sailboat, Friendship Sloop  
Structures, Transportation, Boathouse

Creator: Soules - George John Soules

Place: Cranberry Isles, Little Cranberry Island, Islesford

State: ME

Country: USA

Date: 2015-06-13

Rights: In Copyright

*Status:* Accepted



### The Carroll Sargent Tyson Jr. Cottage



Identifier: 15385

Title: The Carroll Sargent Tyson Jr. Cottage

Type: Image, Photograph, Digital Photograph

Subject: Structures, Dwellings, House, Cottage

Creator: Soules - George John Soules

Address: 37 Shore Road

Place: Southwest Harbor, Manset

State: ME

Country: USA

Date: 2018-11-24

Rights: In Copyright

*Status:* Accepted

---

### Digital Archive Debut



Identifier: 15520

Title: Digital Archive Debut

Type: Image, Photograph, Digital Photograph

Subject: People

Events

Description: From left to right, George Soules, Ralph Stanley, and Charlotte Morrill pose for this photo following George and Charlotte's presentation of the debut of the Digital Archive in the Holmes Room at the Southwest Harbor Public Library.

The second photo is of George during his presentation.

Creator: Milner - Craig Milner

Place: Southwest Harbor

State: ME

Country: USA

Date: 2017-07-09

Rights: In Copyright

*Status:* Accepted