

222 search results from <https://swhpl.digitalarchive.us>
Filters: Subject: is exactly 'Places, Town', sorted by modified date

View of the Shorefront at Bar Harbor from the West End Hotel



Identifier: 11770
Accession #: 2094
Title: View of the Shorefront at Bar Harbor from the West End Hotel
Type: Image, Photograph, Photographic Print
Subject: Places, Town
Places, Shore
Description: This photograph was probably from an 1882 series of photographic views of New Hampshire and Maine published by Charles Pollock. The series included four views of Bar Harbor.
Creator: Pollock - Charles Pollock (1828-1900)
Place: Bar Harbor, Eden
State: ME
Country: USA
Date: 1882
Provenance: Gift of Charles and Charlotte Morrill, probably originally from the Library of Congress
Rights: No Copyright - United States
Status: Accepted
Access DB: Converted
Archive Volume: QUARTO

Photos of Southwest Harbor businesses and locations



Identifier: 16687
Accession #: 1175
Title: Photos of Southwest Harbor businesses and locations
Type: Uncurated Accession
Subject: Places, Town
Description: Subjects include:
- Ambulance
- Beals Bowling Alley
- Bar Harbor Banking and Trust
- Southwest Harbor Bus Lines bus
- The Causeway Club and sale water swimming pool
- Clark Point
- Elmwood Cafe
- Gordon & White garage
- Harbor View Motel
- Library
- Main Street
- The Moorings
- Pumping station
- Pemetic School

- Steam Boat Wharf
- Southwest Harbor Motor Co.
- Medical Center on Herrick Road
- Tydol gas station

Some of the images are photos of old photos.

Many of these images appear individually in other items in the Digital Archive.

Creator: Ballard - Willis Humphreys Ballard (1906-1980)

Source: W.H. Ballard Collection

Rights: In Copyright

Status: Accepted

Photos from the making of Stephen King's Storm of the Century



Identifier: 15391

Accession #: 1093

Title: Photos from the making of Stephen King's Storm of the Century

Type: Image, Photograph, Photographic Print

Subject: Other, Filmmaking

Places, Town

Description: Anny Seavey who took these photographs said The film crew was here in Jan of 98. It was a lot of fun for all of us.

In the main image above, notice the 55 lb bags of Canadian instant mashed potato flakes used to make snow.

This item contains 44 of the 55 snapshots Anny took. Images that were nearly identical to others have been omitted.

Creator: Grady - Ann Magdalene (Grady) Seavey

Address: Main Street

Place: Southwest Harbor

State: ME

Country: USA

Date: 1998

Source: Anny Seavey

Rights: In Copyright

Status: Accepted

Notes: The prints were donated to the Library by Anny Seavey in 2018. They were previously scanned in 2016.

Archive Volume: Box 2018-1

Main Street, Southwest Harbor



Identifier: 16581
Accession #: 1038
Title: Main Street, Southwest Harbor
Type: Image, Photograph, Negative
Subject: Places, Town
Description: View of stores Somes and Whitneys taken from the Post Office in August 1973.
Address: Main St.
Place: Southwest Harbor
State: ME
Country: USA
Date: 1973-08
Source: Collection of the Birlem Family
Provenance: Courtesy of Lynne Birlem.
Rights: Copyright Not Evaluated
Status: Accepted
Archive Number: LB 20

Main Street, Southwest Harbor



Identifier: 16582
Accession #: 1038
Title: Main Street, Southwest Harbor
Type: Image, Photograph, Negative
Subject: Places, Town
Description: View of Sawyer's Market, Post Office, and Bar Harbor Bank taken from Whitneys in August 1973.
Address: Main St.
Place: Southwest Harbor
State: ME
Country: USA
Date: 1973-08
Source: Collection of the Birlem Family
Provenance: Courtesy of Lynne Birlem.
Rights: Copyright Not Evaluated
Status: Accepted
Archive Number: LB 19

Rephotography of historical photos of Southwest Harbor



Identifier: 16692
Title: Rephotography of historical photos of Southwest Harbor
Type: Image, Photograph, Digital Photograph
Subject: Places, Town
Description: Six images which merge historical and contemporary images of Southwest Harbor in these locations:
- Main Street - The Carroll Building (item 5559)
- The Causeway Under Construction (item 5084)
- Central Filling Station - Tydol Service Station on Clark Point Road

(item 5225)

- John R. Tinker House (item 7348)

- Southwest Harbor Motor Co. (item 10247)

- The Southwest Harbor Congregational Church (item 11229)

Creator: Soules - George John Soules

Source: Collection of George Soules

Rights: In Copyright

Status: Accepted

Main Street Looking North



Identifier: 12602

Title: Main Street Looking North

Type: Image, Photograph, Digital Photograph

Subject: Places, Town

Creator: Soules - George John Soules

Place: Southwest Harbor

State: ME

Country: USA

Date: 2015-05-03

Rights: In Copyright

Status: Accepted

Access DB: Converted

Instructions: Relate: buildings in photograph

Archive Number: GS 6513

Main Street, Southwest Harbor



Identifier: 14689

Title: Main Street, Southwest Harbor

Type: Reference

Subject: Places, Town

Description: In 1897, the different societies in the village combined to raise funds for street lights. The lamps were bought and placed near those houses whose owners were willing to furnish the kerosene and keep the lamps trimmed and lighted. These lamps did duty until the installation of electricity in the summer of 1917. - Traditions and Records of Southwest Harbor and Somesville, Mount Desert Island, Maine by Mrs. Seth S. Thornton, 1938, p. 124.

Place: Southwest Harbor

State: ME

Country: USA

Rights: In Copyright - Non-Commercial Use Permitted

Status: Accepted

Coordinates: 44.28013007197984, -68.32603256689258

Instructions: Metadata: description

Southwest Harbor looking East from Little Island



Identifier: 16483

Accession #: 1095

Title: Southwest Harbor looking East from Little Island

Type: Image, Art, Painting

Subject: Places, Harbor

Places, Town

Description: The Coast Station is shown at the left, and the Hinckley Boat Yard and the Elizabeth Febiger Spahr House are shown at the right.

Creator: Lenhard - Mary Emma Wamsley (Lenhard) Coates (1900-1983)

State: ME

Country: USA

Source: Mary Emma Wamsley (Lenhard) Coates Collection

Rights: In Copyright

Status: Accepted

Archive Number: COTE 62

Islesford, Maine, Looking West



Identifier: 16245

Title: Islesford, Maine, Looking West

Type: Image, Photograph, Picture Postcard

Subject: Places, Town

Places, Island

Description: Mailed to:

Mrs. Emily Haynes

Manset, Maine

Text reads:

I am coming up to see you some day with love from Earle"

Creator: Morse - Frederick Wesley Morse (1870-1929)

Place: Cranberry Isles, Little Cranberry Island, Islesford

State: ME

Country: USA

Date: 1913-05-24

Source: The Ward Family Collection

Rights: No Copyright - Non-Commercial Use Only

Status: Accepted

Instructions: Identify: Earle?

Islesford, Maine, Looking West from Hotel



Identifier: 16242

Title: Islesford, Maine, Looking West from Hotel

Type: Image, Photograph, Picture Postcard

Subject: Places, Island

Places, Town

Description: Mailed to:

Miss Lottie King,

Manset, Me

Creator: Morse - Frederick Wesley Morse (1870-1929)

Publisher: A. M. Spurling
Place: Cranberry Isles, Little Cranberry Island, Islesford
State: ME
Country: USA
Date: 1907-01-09
Source: The Ward Family Collection
Rights: No Copyright - Non-Commercial Use Only
Status: Accepted

1886 Bird's Eye View of Bar Harbor, Maine



Identifier: 2602
Title: 1886 Bird's Eye View of Bar Harbor, Maine
Type: Map, Base Map
Subject: Places, Town
Description: Insets at left and right show Hotel Des Isles, Bradley Block, Grand Central Hotel, Rodick House, Episcopal Church and West End Hotel.

References at bottom add: Green Mountain, Eagle Lake, Ogden's Point, Bar Island, Abby's Retreat, Indian Camp, Steamboat Wharf, Mt. Kebo, Union Church, Rockaway House, School Houses, Newport House, Atlantic House, Lookout House, Belmont Hotel, St. Sauveur House, Agamont House, Wayside Inn, Rodick Cottages, Ash Cottage, Deering House, Exchange, Boat Wharf, and Steamer Lewiston.

Artist's name A. F. Poole appears at lower left of main image.

Creator: Poole - A. F. Poole
Publisher: J.J. Stoner, Madison, Wis.
Place: Bar Harbor
State: ME
Country: USA
Date: 1886
Source: Boston Public Library
Provenance: Another copy (stereograph) - gift of Charles Carroll.
Rights: No Known Copyright
Status: Accepted

Looking South from Castle, Southwest Harbor, Me.



Identifier: 16141
Title: Looking South from Castle, Southwest Harbor, Me.
Type: Image, Photograph, Picture Postcard
Subject: Places, Town
Places, Harbor
Description: Mailed to:
Mr. William H. Rea
Pembroke, Maine.

Text reads:
"I am going to write. Jud."

Publisher: C.E. Cook, Bangor, Maine
Place: Southwest Harbor
State: ME
Country: USA
Date: 1906-10-05
Source: The Ward Family Collection
Rights: Copyright Undetermined
Status: Accepted
Instructions: Relate: Jud?

J.C. Ralph Studio on Main Street Looking South, Southwest Harbor



Identifier: 5556
Title: J.C. Ralph Studio on Main Street Looking South, Southwest Harbor
Type: Image, Photograph
Subject: Places, Town
Structures, Commercial, Store

Description: The First Masonic Hall, now 353 Main Street, Southwest Harbor - at the corner of Clark Point Road, - The Hall, built c. 1877 as Tremont Hall, was sold to the Masonic lodge around 1902. The lodge members renamed the building, raised it, and rebuilt the first and second floors to achieve the building shown in all the pictures as the First Masonic Hall See the Bar Harbor Times, April 20, 1927, p. 7. The building shown here is the Tremont Hall as it originally looked.

One of the old street lights is visible on the right. - In 1897, the different societies in the village combined to raise funds for street lights. The lamps were bought and placed near those houses whose owners were willing to furnish the kerosene and keep the lamps trimmed and lighted. These lamps did duty until the installation of electricity in the summer of 1917. - Traditions and Records of Southwest Harbor and Somesville, Mount Desert Island, Maine by Mrs. Seth S. Thornton, 1938, p. 124.

The building on the right is John C. Ralph's Studio - Optician and Jewelry. John C. Ralph was Postmaster at Southwest Harbor from July 19, 1897 to November 1, 1905 and the Post Office is in the same building at far right. - Note wooden sidewalks.

Place: Southwest Harbor
State: ME
Country: USA
Date: 1898 c.
Source: W.H. Ballard Copies Collection
Provenance: SWHPL 5556 - SCAN B.psd - closeup of same photograph. Courtesy of Elizabeth Lawler. Another copy - Gift of Hope Norwood Bannister - 1983. Another copy - Gift of Charles Carroll.
Rights: Copyright Not Evaluated
Status: Accepted
Access DB: Converted
Circa: 1898 - 1903

Notes: Ballard copy
Archive Volume: BALL COPY
Archive Number: 392 BC

Looking South on Main Street, Southwest Harbor



Identifier: 16184
Accession #: 2004
Title: Looking South on Main Street, Southwest Harbor
Type: Image, Photograph, Photographic Print
Subject: Places, Town
Description: Another view of Main Street about the turn of the century.

The building on the right is J.C. Ralph's Studio - Optician and Jeweler - and the Post Office. The photograph shows a man standing in the door of the Post Office. Note the street lamp in front of Ralph's Studio. Several carriages can be seen in the photograph, including one from Birch Tree Farm in Lamoine, Maine.

Clark Point Road goes off to the left. The building with the overhang beyond it on the left side is the Odd Fellows building.

Place: Southwest Harbor
State: ME
Country: USA
Date: 1898 c.
Source: Gift of Charles Carroll
Rights: In Copyright - Non-Commercial Use Permitted
Status: Accepted

Archive Number: CCA 005

Winter Scene at Hall Quarry, Me



Identifier: 16090
Title: Winter Scene at Hall Quarry, Me
Type: Image, Photograph, Picture Postcard
Subject: Places, Town
Place: Mount Desert, Hall Quarry
State: ME
Country: USA
Source: The Ward Family Collection
Rights: Copyright Undetermined
Status: Accepted

Instructions: Verify: do we have any more information about this?

Southwest Harbor, Maine. Main Street Looking South.



Identifier: 16130

Title: Southwest Harbor, Maine. Main Street Looking South.

Type: Image, Photograph, Picture Postcard

Subject: Places, Town

Place: Southwest Harbor

State: ME

Country: USA

Source: The Ward Family Collection

Rights: Copyright Undetermined

Status: Accepted

Atlantic, Me. Golden Gate.



Identifier: 16122

Title: Atlantic, Me. Golden Gate.

Type: Image, Photograph, Picture Postcard

Subject: Places, Town

Description: Mailed to:

Mrs. Clara Philips,
Southwest Harbor, Maine.

Signed: Vira Joyce

Publisher: A.J. Huston, Rockland, Me.

Place: Swans Island

State: ME

Country: USA

Date: 1909-10-21

Source: The Ward Family Collection

Rights: No Copyright - Non-Commercial Use Only

Status: Accepted

Instructions: Relate: Clara Philips

Relate: Vira Joyce

Northeast Harbor from Flying Mt., Southwest Harbor, Maine.



Identifier: 16124

Title: Northeast Harbor from Flying Mt., Southwest Harbor, Maine.

Type: Image, Photograph, Picture Postcard, Real Photo

Subject: Places, Town

Places, Landscape

Description: Mailed to:

Mr. Hesley Reed
Yacht Trade Winds, Marsters Dock, New London, Conn.

Text reads:

Dear Father, I have the wood all split and piled up. Donald has been riding my bike but it is a little to big for him. I have been working for Mrs. Scott today.

Your son, Wesley

Publisher: Anchor Light Studio
Place: Southwest Harbor
State: ME
Country: USA
Date: 1940-06-18
Source: The Ward Family Collection
Rights: Copyright Undetermined
Status: Accepted
Instructions: Relate: Hesley Reed
Relate: Wesley Reed

Seal Harbor, Maine. Main Street and Post Office.



Identifier: 16116
Title: Seal Harbor, Maine. Main Street and Post Office.
Type: Image, Photograph, Picture Postcard
Subject: Places, Town
Places, Road
Structures, Civic, Public, Post Office
Description: Mailed to:
Mrs. Emily Haynes
Manset, Maine
Publisher: The Hugh C. Leighton Company, Portland, Maine
Place: Mount Desert, Seal Harbor
State: ME
Country: USA
Date: 1911
Source: The Ward Family Collection
Rights: Copyright Undetermined
Status: Accepted

Looking down Bass Harbor, McKinley, Maine



Identifier: 16076
Title: Looking down Bass Harbor, McKinley, Maine
Type: Image, Photograph, Picture Postcard
Subject: Places, Town
Description: Mailed to:
Miss Lottie King,
Manset, Me.
Publisher: The Hugh C. Leighton Company, Portland, Maine
Place: Tremont, Bass Harbor, McKinley
State: ME
Country: USA
Date: 1908-06-11
Source: The Ward Family Collection
Rights: No Copyright - Non-Commercial Use Only
Status: Accepted
Instructions: Relate: Lottie Rea (King) Reed

Outer Long Island, off Mt. Desert, Me.



Identifier: 16088
Title: Outer Long Island, off Mt. Desert, Me.
Type: Image, Photograph, Picture Postcard
Subject: Places, Town
Places, Island
Publisher: C.E. Cook, Bangor, Maine
Place: Frenchboro
State: ME
Country: USA
Source: The Ward Family Collection
Rights: Copyright Undetermined
Status: Accepted

Clark Point Road with a View of Manset



Identifier: 11134
Title: Clark Point Road with a View of Manset
Type: Image, Photograph, Picture Postcard
Subject: Places, Town
Places, Shore
Publisher: D. L. Mayo's Cash Store
Place: Southwest Harbor
State: ME
Country: USA
Source: The Ward Family Collection
Provenance: Courtesy of Driscilla L. (Gott) Ward and William L. Ward
Rights: Copyright Not Evaluated
Status: Accepted
Access DB: Converted

Pickering Square, Bangor, Maine



Identifier: 12500
Title: Pickering Square, Bangor, Maine
Type: Image, Photograph, Picture Postcard
Subject: Places, Town
Description: Printed in Germany
Publisher: The Hugh C. Leighton Company, Portland, Maine
Place: Bangor ME
State: ME
Country: USA
Date: 1907 PM
Source: The Ward Family Collection
Provenance: Courtesy of Driscilla L. (Gott) Ward and William L. Ward Divided back postcard #30266.
Rights: Copyright Not Evaluated
Status: Accepted
Access DB: Converted

Instructions: Metadata: Fill in Description

Notes: Photographer unknown

Pickering Square



Identifier: 12915

Title: Pickering Square

Type: Reference

Subject: Places, Town

Description: Pickering Square is bordered by Water Street and Merchants Plaza in downtown Bangor between Main Street and the Kenduskeag Stream. Now succumbed to urban renewal, historically it was the site of an open air market.

Place: Bangor ME

State: ME

Country: USA

Rights: In Copyright - Non-Commercial Use Permitted

Status: Accepted

Instructions: Verify: done

Main Street from Cottage Street - View of the Bradley Block and the Rodick Hotel - Bar Harbor



Identifier: 5659

Accession #: 1033

Title: Main Street from Cottage Street - View of the Bradley Block and the Rodick Hotel - Bar Harbor

Type: Image, Photograph

Subject: Structures, Commercial, Lodging, Hotel
Places, Town

Description: The wood building at the left is the Bradley Block which was located between the First National and Bar Harbor Banks of 2007. Just visible on the awning is a mortar and pestle sign for a druggist. The building just to the right of the white store is A.W. Bee, Stationer.

The large hotel at right was the Rodick House. The freshly renovated Rodick House is garnished with new trees planted and braced on the lawn. There are board sidewalks at the edge of the dirt road which, in turn, is garnished with manure from the many carriage horses shown in the picture.

The sign at front lefts says, "Berry Bros. - Boarding Hack and Livery Stable - Cottage Street - Single & Double Teams Furnished Short Notice"

The sign at front right says, "Café - John Dean - Phila Caterer - Chicken Croquettes - Medicated (?) Chicken Consomme"

Creator: Bradley - Bryant Bradley (1838-1890)

Place: Bar Harbor

State: ME

Country: USA

Date: 1870 c.

Source: Bryant Bradley Stereo Collection
Provenance: From Bradley's Stereograph #82.
Rights: No Copyright - United States
Status: Accepted
Access DB: Converted
Circa: 1870 - 1885
Instructions: Relate: Bar Harbor (as street scene)
Archive Volume: BRADLEY

Main Street Looking North

Southwest Harbor School House with Bell tower on the left.



Identifier: 5533

Title: Main Street Looking North

Southwest Harbor School House with Bell tower on the left.

Type: Image, Photograph

Subject: Businesses, Store Business

Places, Town

Description: Clark Point Road goes off to the right in the foreground.

The Left side of Main Street:

J.C. Ralph's Studio is the first whole building visible on the left.

One of the old street lights and the wall of the Southwest Harbor Public Library are visible on the far side of the Ralph building.

The Right Side of Main Street:

The "fountain" sitting in the road in just about at the corner of Clark Point Road, is a horse watering fountain.

The white two-story building with the belfry was Southwest Harbors first high school before the building was turned ninety degrees and moved to become the Harmon Block at 337 Main Street.

Gilley Plumbing, later the Gilley Plumbing Company, is visible beyond the school building.

Place: Southwest Harbor

State: ME

Country: USA

Date: 1896 c.

Provenance: From Postcard #14062 - Published by A.I. Holmes. See SWHPL 5623 for information about A.I. Holmes and his store.

Rights: Copyright Not Evaluated

Status: Accepted

Access DB: Converted

Circa: 1896 - 1906

Notes: SEE - SCANNING - INFO PICS FILES

Main Street Looking North - Southwest Harbor



Identifier: 5680

Title: Main Street Looking North - Southwest Harbor

Type: Image, Photograph, Picture Postcard, Real Photo

Subject: Places, Town

Description: Buildings on the Left:

The J.C. Ralph Building is the first structure.

One of the old street lights and the Southwest Harbor Public Library wall are visible beyond the Ralph building.

The building after the library property is the Freeman J. Lurvey building - now 334 Main Street.

Buildings on the Right:

The rustic porch of the later demolished Elisha Crane House is visible on corner of Clark Point Road.

The sign for what is now Clark Point Road refers to Steamboat Wharf, which is now part of the US Coast Guard property at the end of Clark Point Road.

The horse drinking fountain is in the street in front of it.

The Southwest Harbor School House as Harmon Block is the large white block-like building.

The bell tower on the old Freeman Grammar School, now Harbor House, can be seen behind the Harmon Block.

The small building at the far right was the George Gilley plumbing shop (later The Gilley Plumbing Company) at what is now 315 Main Street.

Address: Main Street

Place: Southwest Harbor

State: ME

Country: USA

Date: 1908 c.

Provenance: Postcard

Rights: Copyright Not Evaluated

Status: Accepted

Access DB: Converted

Circa: 1908 - 1916

Archive Volume: SWH UNKNO

McMullen Avenue, McKinley, Maine



Identifier: 6565

Accession #: 1023

Title: McMullen Avenue, McKinley, Maine

Type: Image, Photograph

Subject: Places, Town

Structures, Dwellings, House

Description: Buildings - Left to Right:

Unknown darker house behind a small tree

Francis McMullin Sr. House (the large white house behind a tree)
Dora E. Torrey House - 14 McMullen Avenue
H.G. Reed Store - Harbor Avenue (Route 102 A) at the corner of
McMullen Avenue
Place: Tremont, Bass Harbor, McKinley
State: ME
Country: USA
Source: Eleanor R. Mayo Collection
Rights: Copyright Not Evaluated
Status: Accepted
Access DB: Converted
Notes: SEE - SCANNING - INFO PICS FILES
Archive Volume: MAYO 1
Archive Number: T-4-10

Street at Rocky Neck



Identifier: 8226
Accession #: 1015
Title: Street at Rocky Neck
Type: Image, Photograph, Photographic Print, Albumen Print
Subject: Places, Town
Creator: Rand - Henry Lathrop Rand (1862-1945)
Place: Gloucester MA
State: MA
Country: USA
Date: 1892-05-30
Source: Henry L. Rand Collection
Rights: No Copyright - United States
Status: Accepted
Access DB: Converted
Archive Volume: RAND 4
Archive Number: 506

Main Street Looking South



Identifier: 9394
Accession #: 1034
Title: Main Street Looking South
Type: Image, Photograph, Photographic Print, Albumen Print
Subject: Places, Town
Place: Southwest Harbor
State: ME
Country: USA
Source: Miles W. Weaver Postcard Collection
Provenance: POSTCARD DIVIDED BACK #30 Courtesy of Miles and Polly Weaver
Rights: Copyright Not Evaluated
Status: Accepted

Two Men at J.C. Ralph's Studio & Post Office



Identifier: 5126

Title: Two Men at J.C. Ralph's Studio & Post Office

Type: Image, Photograph

Subject: Places, Town

Structures, Commercial, Store

Description: There are several street lamps visible in the photograph - the one on the right is different from the others. The lamp post on the left is at the corner of Clark Point Road. The building with the overhang beyond it is the Odd Fellows building.

The building on the right is J.C. Ralph's Studio - Optician and Jeweler - and the Post Office. A man is standing in the door of the Post Office and a man standing in front of Ralph's Studio. The photograph was taken soon after John Ralph moved his store and expanded it.

In 1897, the different societies in the village combined to raise funds for street lights. The lamps were bought and placed near those houses whose owners were willing to furnish the kerosene and keep the lamps trimmed and lighted. These lamps did duty until the installation of electricity in the summer of 1917. - Traditions and Records of Southwest Harbor and Somesville, Mount Desert Island, Maine by Mrs. Seth S. Thornton, 1938, p. 124.

Place: Southwest Harbor

State: ME

Country: USA

Date: 1898 c.

Provenance: Courtesy of Elsie Mae Phillips Marshall, Mrs. R.C. Marshall - 1987

Rights: No Known Copyright

Status: Accepted

Access DB: Converted

Circa: 1898 - 1903

Notes: Photographer Unknown

Archive Volume: BALL COPY

Archive Number: 1258 BC

View to the South, Main Street, Southwest Harbor



Identifier: 5127

Title: View to the South, Main Street, Southwest Harbor

Type: Image, Photograph

Subject: Places, Town

Description: The building on the right is J.C. Ralph's Studio - Optician and Jeweler - and the Post Office. The photograph shows a woman standing in the door of the Post Office. Note the street lamp in front of Ralph's Studio.

Clark Point Road goes off to the left. The building with the overhang beyond it is the Odd Fellows building.

Place: Southwest Harbor

State: ME

Country: USA

Date: 1898 c.

Provenance: Gift from Elsie Mae Phillips Marshall, Mrs. Roscoe C. Marshall.

Rights: Copyright Not Evaluated

Status: Accepted

Access DB: Converted

Circa: 1898 - 1903

Notes: Photographer Unknown

Archive Volume: SWH UNKNO

Archive Number: 1258

The Clark Point Area and Greening Island from Freeman Ridge



Identifier: 5220

Title: The Clark Point Area and Greening Island from Freeman Ridge

Type: Image, Photograph

Subject: Places, Harbor

Places, Town

Description: "From high on Freeman's Hill, one can view the development on Clark Point, an area once owned by the island's first minister, Ebinazer Eaton. Deacon Clark's hostelry and the William Underwood & Company spurred development on this point. Many of the residences belong to Clark family members. Storekeepers and tradesmen drawn to the area for work were settling here as well. Far off in the distance, the towers of Robert Kaighn's elaborate 1892 summer cottage signal the beginnings of the summer colony." - Mount Desert Island - Somesville, Southwest Harbor, and Northeast Harbor by Earle G. Shettleworth Jr. and Lydia B. Vandenberg - Images of America Series, p. 52 - 2001

Compare this image to item 12583 for a contemporary view of the same scene.

Place: Southwest Harbor

State: ME

Country: USA

Date: 1888 c.

Provenance: Courtesy of R.P. Clark Also in the collection in Ballard Collection - 4 X 5 copy neg on safety film by Ballard. From Postcard. Orig? C-1900. SW and Clark Point area from Freeman Ridge. BALL NEG BOX 04-2011 Ball 386 - Scan 1672

Rights: No Copyright - United States

Status: Accepted

Access DB: Converted

Circa: 1888 - 1897

Notes: Photographer unknown

Archive Volume: BALL NEG BOX 04-2011

Main Street Looking North - Southwest Harbor - Postcard



Identifier: 5555

Title: Main Street Looking North - Southwest Harbor - Postcard

Type: Image, Photograph

Subject: Places, Town

Description: On the right:

J.A. Freeman's Post Office building

The Odd Fellows building

Masonic Hall - not shown in picture - 353 Main Street

George Harmon block - now 339 Main Street

George H. Gilley Plumbing Shop - now 315 Main Street

On the left:

Residence built in 1883 by John Crockett - had several subsequent owners and a one-story store attached by Dudley Mayo. It was later a hotel.

A.L. Holmes general store.

Holmes Hotel.

The Town Bandstand is just visible between the hotel and Ralph's store. One of the few photographs showing the bandstand.

Small building at the end is John Ralph's studio - now 344 Main Street

The first four buildings on the left and the Odd Fellows building were destroyed by the March 1922 fire.

Place: Southwest Harbor

State: ME

Country: USA

Date: 1908 c.

Source: W.H. Ballard Copies Collection

Provenance: There are several other versions of this color postcard in the collection. The Library does not have the original photograph. Also in the collection as MAYO T-21-4

Rights: Copyright Not Evaluated

Status: Accepted

Access DB: Converted

Circa: 1908 - 1916

Instructions: Relate: J.A. Freeman's Post Office building

Relate: A.L. Holmes general store.

Relate: Holmes Hotel.

Notes: Ballard copy

Photographer unknown

Archive Volume: BALL COPY

Archive Number: 739 BC

The Southwest Harbor Congregational Church - I



Identifier: 5644

Title: The Southwest Harbor Congregational Church - I

Type: Image, Photograph

Subject: Structures, Ceremonial, Church

Places, Town

Description: The United Church of Christ (Congregational) on the High Road when the building was only a couple of years old. View is from the Dirigo Road looking down the High Road.

Looking west, one can see the small bean and clam canning factory of Allen Lawler at the foot of Lawler Lane.

Creator: Bradley - Bryant Bradley (1838-1890)

Place: Southwest Harbor

State: ME

Country: USA

Date: 1886 c.

Provenance: Willis Ballard made a copy negative of this scene from a photograph furnished by R.P. Clark.

Rights: No Copyright - United States

Status: Accepted

Access DB: Converted

Circa: 1886 - 1887

Archive Number: 283 BC

Clark Point from the James Freeman House



Identifier: 6275

Accession #: 1032

Title: Clark Point from the James Freeman House

Type: Image, Photograph

Subject: Places, Town

Places, Shore

Creator: Bradley - Bryant Bradley (1838-1890)

Place: Southwest Harbor

State: ME

Country: USA

Date: 1871 c.

Source: Bryant Bradley Collection

Provenance: Fragment of SWHPL 5640.

Rights: No Copyright - United States

Status: Accepted

Access DB: Converted

Circa: 1871 - 1876

Archive Volume: BRADLEY

Archive Number: 26

High Street North from Dirigo House, Southwest Harbor, Maine



Identifier: 6783

Title: High Street North from Dirigo House, Southwest Harbor, Maine

Type: Image, Photograph, Picture Postcard

Subject: Places, Town

Description: Printed in Germany

Publisher: The Hugh C. Leighton Company, Portland, Maine

Place: Southwest Harbor

State: ME

Country: USA

Date: 1906 c.

Source: Collection of the Clark Family

Provenance: POSTCARD #27303

Rights: Copyright Not Evaluated

Status: Accepted

Access DB: Converted

Circa: 1906 - 1916

Street View, SO. West Harbor, Me.



Identifier: 6784

Title: Street View, SO. West Harbor, Me.

Type: Image, Photograph, Picture Postcard

Subject: Places, Town

Description: Main Street looking north with view of Elisha Crane's House and Ralph's Store.

Publisher: The Robbins Bros. Co., Boston, Mass. and Germany

State: ME

Country: USA

Date: 1898 c.

Source: Collection of the Clark Family

Provenance: POSTCARD #10 683


Rights: Copyright Not Evaluated

Status: Accepted

Access DB: Converted

Circa: 1898 - 1905

View of the Head of Southwest Harbor from Manset



Identifier: 6785

Title: View of the Head of Southwest Harbor from Manset

Type: Image, Photograph, Picture Postcard, Real Photo

Subject: Places, Shore

Places, Town

Places, Harbor

Description: "Dick: that is my house with the arrow over it. the place has changed some since that was taken. on that wharf there is a large factory now and eleven houses down there in the field. [on face of postcard]"

[on reverse of postcard]

To Mr. Dexter Fowler, 56 Pine Street, Bath, Maine.

Dear Friend Dick I guess you thought I had forgotten you. But I should say not. I am a great fellow to put off writing. Have they had any fights at the shop since I left: I arrived home Sat. and went to work Wed. Raymond Whitmore, Southwest Harbor"

Publisher: Eastern Illustrating & Publishing Company

Place: Southwest Harbor

State: ME

Country: USA

Date: 1904 c.

Provenance: Postcard #61 Gift of Miles Weaver 1987

Rights: Copyright Not Evaluated

Status: Accepted

Access DB: Converted

Circa: 1904 - 1918

Archive Volume: SWHPL PC

Main Street. Southwest Harbor - Looking South to the Post Office, Ashmont Hotel and Holmes House



Identifier: 6839

Title: Main Street. Southwest Harbor - Looking South to the Post Office, Ashmont Hotel and Holmes House

Type: Image, Photograph, Picture Postcard, Real Photo

Subject: Places, Town

Description: The first building at left (363 Main Street) also housed Mayo's Ice Cream Parlor.

There is a surveyor working at the edge of the road.

The second building on the left, The Ashmont hotel at 371 Main Street was built in 1884.

Publisher: Eastern Illustrating & Publishing Company

Address: 363 Main Street

Place: Southwest Harbor

State: ME

Country: USA

Date: 1905 c.

Source: Collection of Meredith Rich Hutchins

Provenance: POSTCARD #41 Courtesy of Meredith Rich Hutchins

Rights: Copyright Not Evaluated

Status: Accepted

Access DB: Converted

Circa: 1905 - 1914

View of Bass Harbor from the Underwood Water Tower



Identifier: 9337

Title: View of Bass Harbor from the Underwood Water Tower

Type: Image, Photograph, Picture Postcard, Real Photo

Subject: Places, Town

Places, Harbor

Description: The building with the tower in the distant background was the Charles B. Dix / Simeon Amassa Holden house and the stable (now moved) is the large building in the field behind it.

The boathouse for that property, the Captain Charles B. Dix (1836-1906) Boat House, is on the white house directly on the shore next to the large clump of trees. It was the Lyle Arlington Reed house at the time the picture was taken - 143 Harbor Drive (Route 102A), Tremont, Maine.

The building out on the spit is Little Island Marine, begun after WWII c. 1945-1946.

The business on the shore just to the right of the wharf building was Lyle Arlington Reeds store - 35 Shore Road, Bass Harbor (formerly McKinley), Maine.

The small brown house in the middle of the large lot at the right, almost at the corner of McMullen Avenue and the Shore Road belonged to George Al Lovejoy (1903-1964). The house is now gone. It probably sat on the 9 McMullen Avenue property, Map 12 Lot 44.

The large building in the right foreground was owned by H.G. Reed and housed the Post Office on the ground floor facing the Shore Road 45 Shore Road, Bass Harbor, Maine Map 12 Lot 43

The building at the left foreground was W.H. Thurston's General Store later the Seafood Ketch restaurant 47 Shore Road Map 12 Lot 42.

Creator: Kenway - Edward Northwood Kenway (1924-2017)

Place: Tremont, Bass Harbor

State: ME

Country: USA

Date: 1938 c.

Provenance: Undivided back white bordered postcard.

Rights: Copyright Not Evaluated

Status: Accepted

Access DB: Converted

Circa: 1938 - 1940

Instructions: Relate: Little Island Marine

Relate: Lyle Arlington Reed's Store

Relate: other buildings in photograph

Looking South on Main Street, Southwest Harbor



Identifier: 9393

Accession #: 1034

Title: Looking South on Main Street, Southwest Harbor

Type: Image, Photograph, Picture Postcard, Real Photo

Subject: Places, Town

Publisher: Eastern Illustrating & Publishing Company

Place: Southwest Harbor

State: ME

Country: USA

Date: 1928 c.

Source: Miles W. Weaver Postcard Collection

Provenance: Postcard white border top and bottom divided back. Courtesy of Miles and Polly Weaver

Rights: Copyright Not Evaluated

Status: Accepted

Access DB: Converted

Circa: 1928 - 1929

Archive Volume: WEAVER

Clark Point Road - View to West to Main Street Bandstand



Identifier: 9395

Accession #: 1034

Title: Clark Point Road - View to West to Main Street Bandstand

Type: Image, Photograph, Picture Postcard, Real Photo

Subject: Places, Town

Description: A. L. [Arthur A.] Gilley's barber shop is on the left - a small building which forms but a fraction of the structure. It is possible that, at the time this photograph was taken, Maurice Marshall was renting the barber shop.

The gasoline pumps shown on the right are in what is now the Post Office parking lot. The bandstand can just be seen across Main Street in the back of the photograph.

The automobile is definitely c. 1925-1926 - very possibly a 1925 Maxwell 5 Passenger Sedan. To read about the Maxwell Motor Car Company - See Maxwell Motor and the Making of the Chrysler Corporation by Anthony J. Yanik, published by Wayne State University Press, 2009.

Publisher: Eastern Illustrating & Publishing Company

Address: Clark Point Road

Place: Southwest Harbor

State: ME

Country: USA

Date: 1925 c.

Source: Miles W. Weaver Postcard Collection

Provenance: Postcard white bordered divided back Courtesy of Miles and Polly

Weaver
Rights: Copyright Not Evaluated
Status: Accepted
Access DB: Converted
Circa: 1925 - 1926
Instructions: Relate: Southwest Harbor Band
Notes: SEE - SCANNING - INFO PICS FILES
Archive Volume: WEAVER

Main Street Southwest Harbor Looking South Before 1922




Identifier: 9399
Accession #: 1034
Title: Main Street Southwest Harbor Looking South Before 1922
Type: Image, Photograph, Picture Postcard
Subject: Places, Town
Place: Southwest Harbor
State: ME
Country: USA
Date: 1908 c.
Source: Miles W. Weaver Postcard Collection
Provenance: POSTCARD DIVIDED BACK #32 Courtesy of Miles and Polly Weaver
Rights: Copyright Not Evaluated
Status: Accepted
Access DB: Converted
Circa: 1908 - 1916
Archive Volume: WEAVER

View of Bass Harbor from the Underwood Water Tower



Identifier: 15225
Title: View of Bass Harbor from the Underwood Water Tower
Type: Image, Photograph, Negative
Subject: Places, Town
Description: See item 9337 for details about the subjects in this image.
Creator: Kenway - Edward Northwood Kenway (1924-2017)
Place: Tremont, Bass Harbor
State: ME
Country: USA
Date: 1938 c.
Source: Collection of Edward Northwood Kenway
Rights: In Copyright
Status: Accepted
Circa: 1938 - 1940
Notes: In 2016 Northwood described to me the harrowing experience of climbing the water tower to take this picture. -- George Soules
Camera: Kodak Medalist

Traditions and records of Southwest Harbor and Somesville, Mount Desert Island, Maine



Identifier: 12691

Title: Traditions and records of Southwest Harbor and Somesville, Mount Desert Island, Maine

Type: Publication, Book

Subject: People

Places, Town

Description: Nellie Carroll Thornton descended from early settlers of Southwest Harbor and was related, in one way or another, to practically all of her neighbors. She inherited her aunt Mary Ann Carrolls notes for a planned history of the town. Nellie was the author of the SWH social column in the Bar Harbor Times from c. 1921 until c. 1958. She combined her notes from the Times with those from Mary Ann and a good deal of scholarship to produce a very complete history of the town, full of opinion, local mythology and history. She was an astute observer and made a laudable effort to distinguish mythology from history. She left the town she loved its most valuable gift.

Traditions and records of Southwest Harbor and Somesville, Mount Desert Island, Maine by Mrs. Seth S. Thornton (Nellie C. Thornton) was originally published by Merrill & Webber Company in 1938. It was reproduced in 1988 by the Southwest Harbor Public Library and digitized in 2010.

Web Resource: Read this book online

<https://babel.hathitrust.org/cgi/pt?id=uc1.b3127956;view=1up;seq=2>

Creator: Carroll - Nellie Rebecca (Carroll) Thornton (1871-1958)

Publisher: Acadia Publishing Company

Date: 1938

Rights: In Copyright

Status: Accepted

Access DB: Converted

Notes: The original online location for this book is no longer hosting it: archive.org/details/traditionsrecord00mrss

Birdseye view of Manset, Me



Identifier: 6848

Accession #: 1034

Title: Birdseye view of Manset, Me

Type: Image, Photograph, Picture Postcard

Subject: Places, Town

Description: Stanley Fisheries Sluice from Ice Pond to Ice House

Publisher: The Hugh C. Leighton Company, Portland, Maine

Place: Southwest Harbor, Manset

State: ME

Country: USA

Date: 1906 c.

Source: Miles W. Weaver Postcard Collection

Provenance: Courtesy of Miles and Polly Weaver Postcard #25858

Rights: Copyright Not Evaluated

Status: Accepted

Access DB: Converted

Circa: 1906 - 1916

Archive Volume: WEAVER

Albert Wilson Bee's Store - A.W. Bee, Stationer, Bar Harbor



Identifier: 5892

Accession #: 1032

Title: Albert Wilson Bee's Store - A.W. Bee, Stationer, Bar Harbor

Type: Image, Photograph

Subject: Structures, Commercial, Store

Places, Town

Description: The photograph was taken from the porch of the Rodick Hotel.

Creator: Bradley - Bryant Bradley (1838-1890)

Address: 116 Main Street

Place: Bar Harbor, Eden

State: ME

Country: USA

Date: 1870

Source: Bryant Bradley Collection

Provenance: From albumen print Stereograph #162 by Bryant Bradley, titled, "Buckboard Brigade, Bar Harbor, Mt. Desert, Me."

Rights: No Copyright - United States

Status: Accepted

Access DB: Converted

Circa: 1870 - 1875

Archive Volume: MDI X SWH

Aerial View of Bass Harbor, Maine



Identifier: 9323

Title: Aerial View of Bass Harbor, Maine

Type: Image, Photograph, Picture Postcard

Subject: Places, Town

Description: Bass Harbor, Maine near the southern point of Mount Desert Island. Air view shows lobster boats, the Swans Island Ferry Terminal, the Wyman Packing Co. Factory in Bass Harbor Village and Mount Desert Hills in Acadia National Park.

Creator: Phillips - Augustus Dewey Phillips (1898-1975)

Place: Tremont, Bass Harbor

State: ME


Country: USA

Provenance: Pub. By Augustus D. Phillips & Son, Northeast Harbor, Maine, U.S.A. - Divided back postcard #168

Rights: In Copyright

Status: Accepted

Main Street, Fairfield



Identifier: 7439

Accession #: 1023

Title: Main Street, Fairfield

Type: Image, Photograph

Subject: Places, Town

Address: Main Street, Fairfield

State: ME

Country: USA

Source: Eleanor R. Mayo Collection

Rights: Copyright Not Evaluated

Status: Accepted

Access DB: Converted

Archive Volume: MAYO 2

Archive Number: T-23-16

Main Street, Ellsworth



Identifier: 7412

Accession #: 1023

Title: Main Street, Ellsworth

Type: Image, Photograph

Subject: Places, Town

Place: Ellsworth ME

State: ME

Country: USA

Source: Eleanor R. Mayo Collection

Rights: Copyright Not Evaluated

Status: Accepted

Access DB: Converted

Archive Volume: MAYO 2

Archive Number: T-22-8

Main Street, Bar Harbor



Identifier: 7406

Accession #: 1023

Title: Main Street, Bar Harbor

Type: Image, Photograph

Subject: Places, Town

Address: Main Street

Place: Bar Harbor

State: ME

Country: USA

Date: 1921

Source: Eleanor R. Mayo Collection

Rights: Copyright Not Evaluated

Status: Accepted
Access DB: Converted
Archive Volume: MAYO 2
Archive Number: T-21-2

Panorama of Bar Harbor



Identifier: 7402
Accession #: 1023
Title: Panorama of Bar Harbor
Type: Image, Photograph, Photographic Print, Panorama
Subject: Places, Town
Place: Bar Harbor, Eden
State: ME
Country: USA
Source: Eleanor R. Mayo Collection
Rights: Copyright Not Evaluated
Status: Accepted
Access DB: Converted
Archive Volume: MAYO 2
Archive Number: T-21-19

Great Gott Island Village



Identifier: 7157
Accession #: 1023
Title: Great Gott Island Village
Type: Image, Photograph
Subject: Places, Town
Place: Tremont, Great Gott Island
State: ME
Country: USA
Source: Eleanor R. Mayo Collection
Rights: Copyright Not Evaluated
Status: Accepted
Access DB: Converted
Archive Volume: MAYO 1
Archive Number: T-9-32


View of Main Street in Ellsworth



Identifier: 7154
Accession #: 1023
Title: View of Main Street in Ellsworth
Type: Image, Photograph
Subject: Places, Town
Address: Main Street
Place: Ellsworth ME
State: ME
Country: USA

Date: 1929 c.
Source: Eleanor R. Mayo Collection
Rights: Copyright Not Evaluated
Status: Accepted
Access DB: Converted
Archive Volume: MAYO 1
Archive Number: T-9-6A

Bucksport and Prospect Ferry



Identifier: 7153
Accession #: 1023
Title: Bucksport and Prospect Ferry
Type: Image, Photograph
Subject: Vessels, Merchant Vessel, Ferry
Vessels, Boat, Sailboat
Places, Town
Place: Bucksport ME
State: ME
Country: USA
Date: 1924 c.
Source: Eleanor R. Mayo Collection
Rights: Copyright Not Evaluated
Status: Accepted
Access DB: Converted
Archive Volume: MAYO 1
Archive Number: T-9-5A

View of Boothbay Harbor



Identifier: 7126
Accession #: 1023
Title: View of Boothbay Harbor
Type: Image, Photograph
Subject: Places, Town
Place: Boothbay Harbor ME
State: ME
Country: USA
Source: Eleanor R. Mayo Collection
Rights: Copyright Not Evaluated
Status: Accepted
Access DB: Converted
Archive Volume: MAYO 1
Archive Number: T-5-31

Bucksport, Waterfront



Identifier: 7128
Accession #: 1023
Title: Bucksport, Waterfront
Type: Image, Photograph
Subject: Places, Town
Place: Bucksport ME
State: ME
Country: USA
Source: Eleanor R. Mayo Collection
Rights: Copyright Not Evaluated
Status: Accepted
Access DB: Converted
Archive Volume: MAYO 1
Archive Number: T-5-33

West Jonesport - Main Street



Identifier: 7125
Accession #: 1023
Title: West Jonesport - Main Street
Type: Image, Photograph
Subject: Places, Town
Address: Main Street
Place: Jonesport ME
State: ME
Country: USA
Source: Eleanor R. Mayo Collection
Rights: Copyright Not Evaluated
Status: Accepted
Access DB: Converted
Archive Volume: MAYO 1
Archive Number: T-5-30

View South from the High Road



Identifier: 10945
Title: View South from the High Road
Type: Image, Photograph
Subject: Places, Town
Address: High Road
Place: Southwest Harbor
State: ME
Country: USA
Date: 1932
Source: Collection of Mrs. Donald Lunn Appleby Sawyer
Provenance: Courtesy of Mrs. Donald Lunn Appleby Sawyer
Rights: Copyright Not Evaluated
Status: Accepted

View of Southwest Harbor



Identifier: 11578

Title: View of Southwest Harbor

Type: Image, Photograph, Photographic Print

Subject: Places, Town

Place: Southwest Harbor

State: ME

Country: USA

Date: 1934

Source: Collection of the Mills Family

Provenance: Courtesy of Dalen Crosby Mills

Rights: Copyright Not Evaluated

Status: Accepted

Access DB: Converted

The High Road - View Northwest



Identifier: 10944

Title: The High Road - View Northwest

Type: Image, Photograph

Subject: Places, Town

Description: Left to Right on the High Road:

Robie M. Norwood Jr. House - 17 High Road - Map 5 - Lot 19 - MHPC #405-0834

Mrs. Seth S. Thornton House - 23 High Road - Map 5 - Lot 23 - MHPC #405-0835

Mt. Desert Congregational Church - 29 High Road - Map 5 - Lot 25 - MHPC #405-0836

Place: Southwest Harbor

State: ME

Country: USA

Date: 1932

Source: Collection of Mrs. Donald Lunn Appleby Sawyer

Provenance: Courtesy of Mrs. Donald Lunn Appleby Sawyer

Rights: Copyright Not Evaluated

Status: Accepted

Access DB: Converted

Main Street, Southwest Harbor, Maine - Looking North



Identifier: 9401

Accession #: 1034

Title: Main Street, Southwest Harbor, Maine - Looking North

Type: Image, Photograph, Picture Postcard

Subject: Places, Town

Place: Southwest Harbor

State: ME

Country: USA

Source: Miles W. Weaver Postcard Collection

Provenance: A.I. Holmes, Publisher - Undivided back - #14062 - Courtesy of Miles and Polly Weaver

Rights: Copyright Not Evaluated

Status: Accepted

Access DB: Converted

Archive Volume: WEAVER

Clark Point Road - View West to Main Street



Identifier: 12614

Title: Clark Point Road - View West to Main Street

Type: Image, Photograph, Digital Photograph

Subject: Places, Town

Description: As of 2019, the Tom Cat market no longer occupies the second building on the left.

The fourth building from the left in 2019 is Fred's Place, which was once the Jackson Market.

Creator: Soules - George John Soules

State: ME

Country: USA

Date: 2015-05-23

Rights: In Copyright

Status: Accepted

Access DB: Converted

Instructions: Metadata: description

Relate: buildings in photo

Archive Number: GS 6780

View of West Tremont



Identifier: 7290

Accession #: 1023

Title: View of West Tremont

Type: Image, Photograph

Subject: Places, Town

Description: Identities of the four most visible houses in the photograph.
Left to Right:

William G. Bill Gill Norwood (1833-1899) house at 719 Tremont Road, Map 5 Lot 93, West Tremont. Note the property is shown on the Salem Town map as Lot #21.

William Billy H. Webster (1873-1943) house at 16 Horseshoe Road, Map 5 Lot 91, West Tremont.

Capt. Nathan Adam Reed (1823-) house at 23 Horseshoe Road, Map 6 Lot 1, West Tremont.

Henry Thomas Webster (1843-1914) house at 26 Webster Lane, Map 5 Lot 94, West Tremont burned in the 1940s.

State: ME

Country: USA

Source: Eleanor R. Mayo Collection

Provenance: Copied from an old postcard.

Rights: Copyright Not Evaluated

Status: Accepted

Access DB: Converted

Archive Volume: MAYO 1

Archive Number: T-15-30

Hancock Maine, Main Street looking West



Identifier: 6709

Title: Hancock Maine, Main Street looking West

Type: Image, Photograph, Picture Postcard

Subject: Places, Town

Description: Made In Germany

Publisher: The Hugh C. Leighton Company, Portland, Maine

Place: Hancock ME

State: ME

Country: USA

Date: 1908 PM

Provenance: Size - 5.1875" x 3.4375" Media - color lithograph Title - Hancock Maine, Main Street looking West Subject - Hancock, Maine Divided Back - Y Bordered - NP postage - 1 cent US & Inland Possessions, Cuba, Canada & Mexico 2 cents for foreign Number - 27176

Rights: Copyright Not Evaluated

Status: Accepted

Access DB: Converted

Archive Number: 27176

Cottage Street, Northeast Harbor, Maine



Identifier: 7004

Title: Cottage Street, Northeast Harbor, Maine

Type: Image, Photograph, Picture Postcard

Subject: Places, Town

Publisher: The Hugh C. Leighton Company, Portland, Maine

State: ME

Country: USA

Date: 1906 PM

Provenance: POSTCARD #2205

Rights: Copyright Not Evaluated

Status: Accepted

Access DB: Converted

Archive Volume: SWHPL PC

Main Street Looking Toward Dog (Saint Sauveur) Mountain



Identifier: 5953

Title: Main Street Looking Toward Dog (Saint Sauveur) Mountain

Type: Image, Photograph

Subject: Places, Town

Description: Notice the man leading a cow on Main Street.

The largest house, in the center of the picture to the right of the trees, is the Fred M. Robbins house,

The photograph was taken from the John Cummins Harmon House at 246 Main Street, Southwest Harbor, Maine.

Address: 225 Main Street

Place: Southwest Harbor

State: ME

Country: USA

Date: 1895 c.

Rights: Copyright Not Evaluated

Status: Accepted

Access DB: Converted

Instructions: Relate: determine how to relate this photo

Notes: Photographer unknown

Archive Volume: SWH UNKNO

Main Street Looking North One Year After the Fire



Identifier: 5557

Title: Main Street Looking North One Year After the Fire

Type: Image, Photograph

Subject: Places, Town

Description: The automobile is parked in front of the new Carroll building.

Place: Southwest Harbor

State: ME

Country: USA

Date: 1923 c.

Rights: Copyright Undetermined

Status: Accepted

Access DB: Converted

Notes: Photographer unknown

Village of Blue Hill



Identifier: 15331

Title: Village of Blue Hill

Type: Reference

Subject: Places, Town

Place: Blue Hill ME

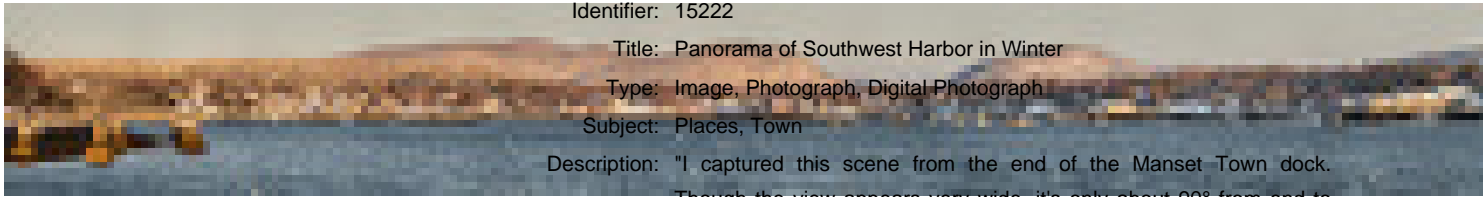
State: ME

Country: USA

Rights: In Copyright - Non-Commercial Use Permitted

Status: Accepted

Panorama of Southwest Harbor in Winter



Identifier: 15222

Title: Panorama of Southwest Harbor in Winter

Type: Image, Photograph, Digital Photograph

Subject: Places, Town

Description: "I captured this scene from the end of the Manset Town dock. Though the view appears very wide, it's only about 90° from end to end. It seems wider because I shot it with a 200mm lens to get the detail along the shore with minimal water and sky. I stitched the panorama from 17 separate images taken left to right, each frame rotated 5° to the right of the previous one.

Yesterday I saw this same scene while driving around to take the pictures posted here, but when I arrived at this spot the sun was too high and I didn't have my tripod with me. This morning I got up before dawn and set up my tripod on the snow-covered dock at 6:15 AM. Then I waited in the bitter cold for the sun to rise. Fresh snow that fell last night made the scene even better than it was yesterday. Sometimes it just works out that way. " -- George Soules

Creator: Soules - George John Soules

Place: Southwest Harbor

State: ME

Country: USA

Date: 2014-02-26

Rights: In Copyright

Status: Accepted

Magnolia, Massachusetts

Identifier: 15165

Title: Magnolia, Massachusetts

Type: Reference

Subject: Places, Town

Description: "Just over the Manchester [Massachusetts] line in the western section of Gloucester is the major portion of the village of Magnolia at Magnolia Point, long one of the North Shore's most important hospitality tourism destinations
Originally a fishing and farming settlement, Magnolia had its beginnings as a summer resort center in the early 1870s with the construction of the first summer cottages there" - Summer By The Seaside: The Architecture of New England Coastal Resort Hotels, 1820-1950 by Bryant F. Tolles, Jr., p. 99, University Press of New England 2008

Rights: In Copyright - Non-Commercial Use Permitted

Status: Accepted

Waiting for the Parade



Identifier: 14981

Title: Waiting for the Parade

Type: Image, Photograph, Digital Photograph

Subject: Events

Places, Town

Description: This photograph was taken looking south on Main Street

Creator: Soules - George John Soules

Place: Southwest Harbor

State: ME

Country: USA

Date: 2015-07-18

Rights: In Copyright

Status: Accepted

Brooks, Maine

Identifier: 14816

Title: Brooks, Maine

Type: Reference

Subject: Places, Town

Place: Brooks ME

State: ME

Country: USA

Rights: In Copyright - Non-Commercial Use Permitted

Status: Accepted

Town of Tremont

Identifier: 14775

Title: Town of Tremont

Type: Reference

Subject: Places, Town

Place: Tremont

State: ME

Country: USA

Rights: In Copyright - Non-Commercial Use Permitted

Status: Accepted

Baddeck, Nova Scotia



Identifier: 14740

Title: Baddeck, Nova Scotia

Type: Reference

Subject: Places, Town

Description: A small village on Cape Breton Island in Nova Scotia

Country: Canada

Rights: In Copyright - Non-Commercial Use Permitted

Status: Accepted

Instructions: Metadata: description

Gloucester



Identifier: 14704

Title: Gloucester

Type: Reference

Subject: Places, Town

Description: Occupying the major portion of Cape Ann is the nationally renowned fishing and tourism city of Gloucester, its rugged, scenic southern coastline extending from Magnolia Point to Gloucester Harbor, Eastern Point, Bass Rocks, and Cape Hedge. Thirty-one miles from Boston, initially on the Eastern and then the Boston & Maine railroads, this venerable community, including Magnolia Point, became the North Shores most significant summer resort center in the mid to late nineteenth century, boasting numerous single-season residences and the largest concentration of resort hotels between Boston and the southern coastline of Maine. - Summer By The Seaside: The Architecture of New England Coastal Resort Hotels, 1820-1950 by Bryant F. Tolles, Jr., p. 102-3, University Press of New England 2008

Place: Gloucester MA

State: MA

Country: USA

Rights: In Copyright - Non-Commercial Use Permitted

Status: Accepted

Instructions: Metadata: description

Brooklin, Maine

Identifier: 14367

Title: Brooklin, Maine

Type: Reference

Subject: Places, Town

Place: Brooklin ME

State: ME


Country: USA

Rights: In Copyright - Non-Commercial Use Permitted

Status: Accepted

Instructions: Metadata: description

Sketches of Brooks History



Identifier: 14364

Title: Sketches of Brooks History

Type: Publication, Book

Subject: Places, Town

Description: This book was originally published in 1935 and was reprinted 2013 to bring to the newer generations the rich history of the Brooks community specifically, and that of Waldo County generally. This publication includes 50 chapters starting with the Muscongus Grant (Waldo Patent) and culminating with Tombstone Inscriptions, References, and an Appendix of Birth, Marriages and Deaths from 1930 to 1934.

Creator: Norwood - Seth Wademere Norwood (1878-1966)
Publisher: Sam Teddy Publishing (2013)
Rights: Copyright Not Evaluated
Status: Accepted

Village of Somesville

Identifier: 14271
Title: Village of Somesville
Type: Reference
Subject: Places, Town
Description: The Village of Somesville is on the Registry of Historic Places as the Somesville Historic District #75000092.
Place: Mount Desert, Somesville
State: ME
Country: USA
Rights: In Copyright - Non-Commercial Use Permitted
Status: Accepted
Instructions: Metadata: description

Village of Frenchboro

Identifier: 14272
Title: Village of Frenchboro
Type: Reference
Subject: Places, Town
Description: See Hauling by Hand: The Life and Times of a Maine Island by Dean Lawrence Lunt, 1999
See Frenchboro, Long Island Plantation Maine by Vivian Lunt, 1976
See Frenchboro, Long Island Plantation: The First Hundred Years by Vivian Lunt, 1980
Rights: In Copyright - Non-Commercial Use Permitted
Status: Accepted
Instructions: Metadata: description

Village of Pretty Marsh

Identifier: 14159
Title: Village of Pretty Marsh
Type: Reference
Subject: Places, Town
Place: Mount Desert, Pretty Marsh
State: ME
Country: USA
Rights: In Copyright - Non-Commercial Use Permitted
Status: Accepted
Instructions: Metadata: description

City of Ellsworth, Maine

Identifier: 14160
Title: City of Ellsworth, Maine
Type: Reference
Subject: Places, Town
Place: Ellsworth ME
State: ME
Country: USA
Rights: In Copyright - Non-Commercial Use Permitted
Status: Accepted
Instructions: Metadata: description

City of Belfast, Maine

Identifier: 14161
Title: City of Belfast, Maine
Type: Reference
Subject: Places, Town
Place: Belfast ME
State: ME
Country: USA
Rights: In Copyright - Non-Commercial Use Permitted
Status: Accepted
Instructions: Metadata: description

City of Cambridge, Massachusetts

Identifier: 14151
Title: City of Cambridge, Massachusetts
Type: Reference
Subject: Places, Town
Place: Boston MA area, Cambridge
State: MA
Country: USA
Rights: In Copyright - Non-Commercial Use Permitted
Status: Accepted
Instructions: Metadata: description

City of Bangor, Maine

Identifier: 14153
Title: City of Bangor, Maine
Type: Reference
Subject: Places, Town
Place: Bangor ME
State: ME
Country: USA
Rights: In Copyright - Non-Commercial Use Permitted
Status: Accepted
Instructions: Metadata: description

Village of Manset and Manset Shore



Identifier: 13526

Title: Village of Manset and Manset Shore

Type: Reference

Subject: Places, Town

Place: Southwest Harbor, Manset

State: ME

Country: USA

Rights: In Copyright - Non-Commercial Use Permitted

Status: Accepted

Instructions: Metadata: Fill in Description

Write: document on Manset

Town of Northeast Harbor



Identifier: 13452

Title: Town of Northeast Harbor

Type: Reference

Subject: Places, Town

Place: Mount Desert, Northeast Harbor

State: ME

Country: USA

Rights: In Copyright - Non-Commercial Use Permitted

Status: Accepted

Instructions: Metadata: Fill in Description

Town of Southwest Harbor



Identifier: 13432

Title: Town of Southwest Harbor

Type: Reference

Subject: Places, Town

Place: Southwest Harbor

State: ME

Country: USA

Rights: In Copyright - Non-Commercial Use Permitted

Status: Accepted

Instructions: Metadata: Fill in Description

Write: Town History

Other: Should Southwest Harbor articles be related to this "parent" article with the "is part of" relationship. For example, 13291, 12972, and 12912? Tested this out with 13433

Other: Should there be two articles - one for the town of SWH and one for the harbor of SWH?

Sorrento, Maine

Identifier: 13408
Title: Sorrento, Maine
Type: Reference
Subject: Places, Town
Place: Sorrento ME
State: ME
Country: USA
Rights: In Copyright - Non-Commercial Use Permitted
Status: Accepted

Seal Cove, Maine



Identifier: 13409
Title: Seal Cove, Maine
Type: Reference
Subject: Places, Town
Place: Tremont, Seal Cove
State: ME
Country: USA
Rights: In Copyright - Non-Commercial Use Permitted
Status: Accepted
Instructions: Metadata: Fill in Description

Ipswich, Massachusetts



Identifier: 13400
Title: Ipswich, Massachusetts
Type: Reference
Subject: Places, Town
Place: Ipswich MA
State: MA
Country: USA
Rights: In Copyright - Non-Commercial Use Permitted
Status: Accepted
Instructions: Metadata: Fill in Description

West Tremont



Identifier: 13402
Title: West Tremont
Type: Reference
Subject: Places, Town
Place: Tremont, West Tremont
State: ME
Country: USA
Rights: In Copyright - Non-Commercial Use Permitted
Status: Accepted
Instructions: Metadata: Fill in Description

Southwest Harbor, Maine, 1921 Sanborn Map

Identifier: 13379

Title: Southwest Harbor, Maine, 1921 Sanborn Map

Type: Reference

Subject: Places, Town

Description: This items ties together sheets 1, 2, and 3, a set of three maps depicting Southwest Harbor, Maine as of September 1921.

The upper right corner of Sheet 1 shows the winter population as 206 and the summer population as 1500.

Publisher: Sanborn Map Company

Place: Southwest Harbor

State: ME

Country: USA


Provenance: Scanned by the Southwest Harbor Public Library. Used by permission of Mount Desert Historical Society, Post Office Box 653, Mount Desert, 04660-0653 - 207-276-9323. Call the Society for more information.

Rights: In Copyright - Non-Commercial Use Permitted

Status: Accepted

Notes: Title fix - CRM 12/06/16

Village of Bernard



Identifier: 13364

Title: Village of Bernard

Type: Reference

Subject: Places, Town

Place: Tremont, Bernard

State: ME

Country: USA

Rights: In Copyright - Non-Commercial Use Permitted

Status: Accepted

Instructions: Metadata: Fill in Description

Write: document on Bernard

Aerial photo of Clark Point Road



Identifier: 13329

Title: Aerial photo of Clark Point Road

Type: Image, Photograph

Subject: Places, Town


Source: Courtesy of Michael and Leslie Rindler

Camera-scan of original photograph by George Soules

Rights: Copyright Not Evaluated

Status: Accepted

Lost Bar Harbor



Identifier: 13292

Title: Lost Bar Harbor

Type: Publication, Book

Subject: Places, Town

Description: From the 1880s to the end of World War I, the fashionable resort of Bar Harbor attracted thousands of summer visitors with the money and leisure to pursue "the simple life on a grand scale," as A. Atwater Kent put it. They came to rusticate, dance, sail, picnic, flirt--and they did it all with style. Many relaxed at Bar Harbor's lavish hotels, while others built even more lavish and fanciful "cottages" for their own summer retreats.

That dazzling era is just a memory now. The Depression and World War II undermined the summer colony, and the Great Fire of 1947 dealt the final blow. Those summer homes and hotels that survived the blaze generally succumbed to changing times, and only a handful stand today.

Eighty-six vanished summer palaces are pictured in Lost Bar Harbor. Many never before published photographs from the Bar Harbor Historical Society are supplemented by lively text describing the estates and their colorful inhabitants. It is the most comprehensive collection of early Bar Harbor photographs ever assembled, providing an unparalleled glimpse of one of the world's great resort communities.

Creator: Helfrich - Helfrich, G. F

O'Neil - Gladys O'Neil

Publisher: Maine: Down East Books, 2015

Rights: Copyright Not Evaluated

Status: Accepted

Bar Harbor



Identifier: 13204

Title: Bar Harbor

Type: Reference

Subject: Places, Town

Place: Bar Harbor

State: ME

Country: USA

Rights: In Copyright - Non-Commercial Use Permitted

Status: Accepted

Village of Bass Harbor

Village of McKinley



Identifier: 13206

Title: Village of Bass Harbor

Village of McKinley

Type: Reference

Subject: Places, Harbor

Places, Town

Description: The town of Tremont split from Eden and was incorporated on June 4, 1848. It included what is now Southwest Harbor. The eastern part of Bass Harbor was then known as East Bass Harbor.

East Bass Harbor was changed to McKinley in 1897.

McKinley was changed to Bass Harbor on August 1, 1966.

Place: Tremont, Bass Harbor

State: ME

Country: USA

Rights: In Copyright - Non-Commercial Use Permitted

Status: Accepted

Instructions: Metadata: Fill in additional information in Description field.

Write: Bass Harbor / McKinley document

Customs House, Eastport

Identifier: 13134

Title: Customs House, Eastport

Type: Reference

Subject: Places, Town

Description: The arrows on map 2533 show the location of the U.S. Custom House, P.O. and Signal Office and what appears to be a revenue cutter. The circle shows the location of the Custom House Wharf.

Place: Eastport ME

State: ME

Country: USA

Rights: In Copyright - Non-Commercial Use Permitted

Status: Accepted

Letter from the Charles J. Jager Co. to Jesse H. Pease Regarding a New Water Pump and Windmill



Identifier: 10191

Title: Letter from the Charles J. Jager Co. to Jesse H. Pease Regarding a New Water Pump and Windmill

Type: Document, Correspondence

Subject: Places, Town

Place: Southwest Harbor

State: ME

Country: USA

Date: 1895-04-04

Rights: Copyright Not Evaluated

Status: Accepted
Access DB: Unconverted
Instructions: Relate: Freeman Ridge Water Tower

The Underwood Sardine Factory, Tremont, Maine



Identifier: 12488
Title: The Underwood Sardine Factory, Tremont, Maine
Type: Image, Art, Painting
Subject: Places, Town
Businesses, Cannery Business
Creator: Lyford - Philip Lyford (1887-1950)
Place: Tremont, Bass Harbor, McKinley
State: ME
Country: USA
Source: Collection of the Town of Tremont
Provenance: Courtesy of the Town of Tremont. Photographed for the library by Jefferson Grant Dobbs.
Rights: Copyright Not Evaluated
Status: Accepted
Access DB: Converted

Aerial View of Manset Town Dock to The Henry R. Hinckley Company



Identifier: 12365
Title: Aerial View of Manset Town Dock to The Henry R. Hinckley Company
Type: Image, Photograph
Subject: Places, Harbor
Places, Town
Place: Southwest Harbor, Manset
State: ME
Country: USA
Date: 1998
Source: Collection of Janet Strong
Provenance: Courtesy of Janet Strong
Rights: Copyright Not Evaluated
Status: Accepted
Access DB: Unconverted

View of the High Road and the Southwest Harbor Congregational Church



Identifier: 11617
Title: View of the High Road and the Southwest Harbor Congregational Church
Type: Image, Photograph
Subject: Places, Town
Structures, Ceremonial, Church
Place: Southwest Harbor
State: ME

Country: USA

Date: 1930 c.

Source: Collection of the Eugene S. Thurston Family

Provenance: Courtesy of Janet Ellis

Rights: Copyright Not Evaluated

Status: Accepted

Access DB: Unconverted

Clark Point Road From Three Chimneys to the James Francis Ross House



Identifier: 11579

Title: Clark Point Road From Three Chimneys to the James Francis Ross House

Type: Image, Photograph

Subject: Places, Town

Structures, Dwellings, House

Place: Southwest Harbor

State: ME

Country: USA

Date: 1934

Source: Collection of the Mills Family

Provenance: Courtesy of Dalen Crosby Mills

Rights: Copyright Not Evaluated

Status: Accepted

Access DB: Unconverted

CCC Members Constructing Southwest Harbor Village Green



Identifier: 10615

Title: CCC Members Constructing Southwest Harbor Village Green

Type: Image, Photograph

Subject: People

Places, Town

Description: The automobile on the left is a Model A. The one on the right is a 1933 Ford. The sign on the corner of the old first Masonic Hall building across Main Street says, Pine Tree Shoe Repair.

Left to Right:

Harold Cass

Bill (unknown)

H. Greenleaf

Address: 26 Villiage Green Way

Place: Southwest Harbor

State: ME

Country: USA

Date: 1934

Source: Civilian Conservation Corps Collection

Provenance: Courtesy of Walter Haddock

Rights: Copyright Not Evaluated

Status: Accepted

Access DB: Converted
Archive Volume: CCC

View of McKinley from Bernard



Identifier: 7630
Accession #: 1023
Title: View of McKinley from Bernard
Type: Image, Photograph
Subject: Places, Harbor
Places, Town
Place: Tremont, Bass Harbor, McKinley
State: ME
Country: USA
Source: Eleanor R. Mayo Collection
Rights: Copyright Not Evaluated
Status: Accepted
Access DB: Converted
Archive Volume: MAYO 2
Archive Number: T-32-5

View of McKinley from Bernard



Identifier: 7353
Accession #: 1023
Title: View of McKinley from Bernard
Type: Image, Photograph
Subject: Places, Harbor
Places, Town
Place: Tremont, Bass Harbor, McKinley
State: ME
Country: USA
Source: Eleanor R. Mayo Collection
Provenance: POSTCARD
Rights: Copyright Not Evaluated
Status: Accepted
Access DB: Converted
Archive Volume: MAYO 2
Archive Number: T-19-4

The First Masonic Hall and the First Odd Fellows Building



Identifier: 6837
Title: The First Masonic Hall and the First Odd Fellows Building
Type: Image, Photograph
Subject: Places, Town
Structures, Other Structures
Description: The far building at photo right, behind the bare trees, is Mayo's Ice Cream Parlor.
Address: 353 Main Street

Place: Southwest Harbor

State: ME

Country: USA

Date: 1909 c.

Provenance: POSTCARD #30 This postcard is one of several in the library collection showing the same scene. The right hand edge from another postcard of this scene, whose main image is damaged, has been superimposed on this image to show more of Main Street and the gas street lamp across from the Masonic Hall.

Rights: Copyright Not Evaluated

Status: Accepted

Access DB: Unconverted

Archive Volume: SWHPL PC

Winter Scene at Hall Quarry



Identifier: 6863

Title: Winter Scene at Hall Quarry

Type: Image, Photograph

Subject: Places, Town

Place: Mount Desert, Hall Quarry

State: ME

Country: USA

Provenance: POSTCARD

Rights: Copyright Not Evaluated

Status: Accepted

Access DB: Unconverted

Instructions: Relate: Town of Hall Quarry

Archive Volume: SWHPL PC

View of Southwest Harbor from Manset



Identifier: 6782

Title: View of Southwest Harbor from Manset

Type: Image, Photograph, Picture Postcard, Real Photo

Subject: Places, Town

Place: Southwest Harbor

State: ME

Country: USA

Date: 1912

Source: Collection of the Clark Family

Provenance: POSTCARD #60

Rights: Copyright Not Evaluated

Status: Accepted

Access DB: Converted

View of Clark Point from Manset



Identifier: 6612

Title: View of Clark Point from Manset

Type: Image, Photograph

Subject: Places, Harbor

Places, Town

Place: Southwest Harbor

State: ME

Country: USA

Source: Collection of the Clark Family

Provenance: Courtesy of Frances Eliot Foote Stehman

Rights: Copyright Not Evaluated

Status: Accepted

Access DB: Unconverted

Notes: SEE - SCANNING - INFO PICS FILES

View of McKinley from Bernard



Identifier: 6620

Accession #: 1023

Title: View of McKinley from Bernard

Type: Image, Photograph

Subject: Places, Harbor

Places, Town

Place: Tremont, Bass Harbor, McKinley

State: ME

Country: USA

Source: Eleanor R. Mayo Collection

Rights: Copyright Not Evaluated

Status: Accepted

Access DB: Converted

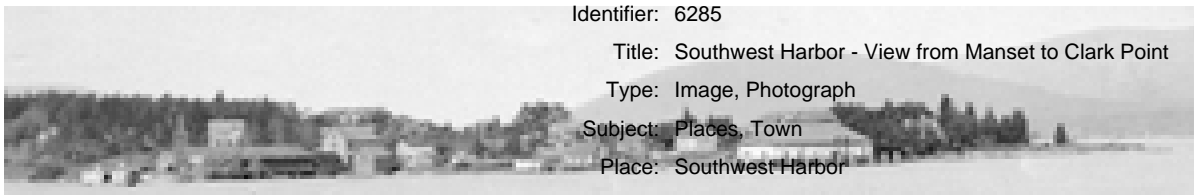
Instructions: Verify: Determine data of photo. See note from Access below.

Notes: TAKEN AT THE TIME THAT CHESTER ROBBINS' HOUSE AT SWH
BURNED - INFO TO HELP DATE PICTURE

Archive Volume: MAYO 2

Archive Number: T-18-17 & 18

Southwest Harbor - View from Manset to Clark Point



Identifier: 6285

Title: Southwest Harbor - View from Manset to Clark Point

Type: Image, Photograph

Subject: Places, Town

Place: Southwest Harbor

State: ME

Country: USA

Source: Collection of the Marcus Family

Provenance: Fragment of SWHPL 6284 Courtesy of Lin Clayberg and Helene Dickel

Rights: Copyright Not Evaluated
Status: Accepted
Access DB: Unconverted

The Manset Shore



Identifier: 6152

Title: The Manset Shore

Type: Image, Photograph

Subject: Places, Town

Description: The Stanley House is visible in the background. The women on the street are shown with shirtwaists and long skirts.

"Before the days of summer boarders, Manset, shown here, was the hub of Southwest Harbor. The only post office south of Somesville lay in this corridor, along with the customs house and shipbuilding and fishing operations. Seen here is William Ward's house, right, overlooking his wharf on the shore, which housed his store and bowling alley. The adjacent wharf is where John L. Stanley operated his ice and fisheries businesses, and Lewis Newman's meat market lies further at the left." - Mount Desert Island - Somesville, Southwest Harbor, and Northeast Harbor by Earle G. Shettleworth Jr. and Lydia B. Vandenberg - Images of America Series, p. 58 - 2001

Place: Southwest Harbor, Manset

State: ME

Country: USA

Source: Ralph Warren Stanley Collection

Provenance: Photograph Gift of Ralph Warren Stanley.

Rights: No Known Copyright

Status: Accepted

Access DB: Converted

Instructions: Other: See "SWHPL 6152 - INFO A.jpg", "SWHPL 6152 - INFO B.jpg" and "SWHPL 6152 AND SEE 11118 - INFO.jpg" for information identifying subjects in this image.

Southwest Harbor Corner - Main Street and Clark Point Road



Identifier: 5731

Title: Southwest Harbor Corner - Main Street and Clark Point Road

Type: Image, Photograph

Subject: Places, Town

Description: The sign probably says Tremont or Bass Harbor - 3 miles.

The corner of the Elisha B. Crane house is visible on the left.

The horses are standing in front of P.L. Sargent's Livery Stable on Clark Point Road.

The first house beyond the livery stable was built about 1902 by William Wallace and sold to E.A. Lawler. Next beyond that, with dark shutters, is the house built by E.L. Higgins, on Maple Lane, in 1884.

On the right, part of the Old Masonic Hall may be seen, followed by A.L. Gilley's Barber Shop, Dr. R.J. Lemont's Drug Store and residence, Stephen Harmon's General Store, and William J. Tower's residence.

Place: Southwest Harbor

State: ME

Country: USA

Date: 1909 before

Source: W.H. Ballard Copies Collection

Rights: Copyright Not Evaluated

Status: Accepted

Access DB: Converted

Notes: Ballard copy,SEE - SCANNING - INFO PICS FILES

Photographer unknown

Archive Volume: BALL COPY

Archive Number: 362 BC

Mount Desert Street at Bar Harbor from Malden Hill - Mt. Desert Street



Identifier: 5558

Title: Mount Desert Street at Bar Harbor from Malden Hill - Mt. Desert Street

Type: Image, Photograph

Subject: Places, Island

Places, Town

Place: Bar Harbor, Eden

State: ME

Country: USA

Date: 1870

Provenance: W.H. Ballard copy of an unknown photograph.

Rights: No Copyright - United States

Status: Accepted

Access DB: Unconverted

Archive Volume: MDI X SWH

Archive Number: 1876 BC

Porcupine Islands and Bar Harbor



Identifier: 5570

Title: Porcupine Islands and Bar Harbor

Type: Image, Photograph

Subject: Places, Island

Places, Town

Place: Bar Harbor

State: ME

Country: USA

Rights: Copyright Not Evaluated

Status: Accepted

Access DB: Unconverted

Clark Point Road and Main Street, Southwest Harbor



Identifier: 5528

Title: Clark Point Road and Main Street, Southwest Harbor

Type: Image, Photograph

Subject: Places, Town

Description: The sign probably says Tremont or Bass Harbor - 3 miles.

The corner of the Elisha B. Crane house is visible on the left.

The horses are standing in front of P.L. Sargent's Livery Stable on Clark Point Road.

The first house beyond the livery stable was built about 1902 by William Wallace and sold to E.A. Lawler. Next beyond that, with dark shutters, is the house built by E.L. Higgins, on Maple Lane, in 1884.

On the right, part of the Old Masonic Hall may be seen, followed by A.L. Gilley's Barber Shop, Dr. R.J. Lemont's Drug Store and residence, Stephen Harmon's General Store, and William J. Tower's residence.

Place: Southwest Harbor

State: ME

Country: USA

Date: 1903 c.

Source: W.H. Ballard Copies Collection

Rights: Copyright Not Evaluated

Status: Accepted

Access DB: Converted

Instructions: Relate: other buildings in photo

Notes: Ballard copy

Archive Volume: BALL COPY

Archive Number: 742 BC

Clark Point Road - Laying Telephone Wire



Identifier: 5521

Title: Clark Point Road - Laying Telephone Wire

Type: Image, Photograph

Subject: Places, Town

Description: The wagon crew is unreeling wire for the first telephone.

Houses left to right:

John C. Ralph house - 53 Clark Point Road.

The dark house is the William Irving Mayo House - 51 Clark Point Road, built in 1894.

The next house up the hill was used by S.H. Mayo as a residence with and attached blacksmith and bicycle shop - later a tea room, dry goods shop and office - 47 Clark Point Road.

The next building, at the junction of Clark Point Road and the High Road, is the Watson Herrick store - 14 High Road.

At the top of the hill, across the street, is the barn on the Mayo Holmes property.

The house at the right foreground was built by Edward Reid McLean in 1885. Later it was the B.C. Worcester home and still later the Roger Rich home - 50 Clark Point Road, Map 3, built in 1885.

The children and dog in foreground are, from left to right:

Lawrence Dana Phillips

John Dix Lawler (1906-1997)

The dog is "Dot"

Man in right foreground is "Jim Turner" James A. Turner (1835-)

Place: Southwest Harbor

State: ME

Country: USA

Date: 1913

Provenance: Courtesy of Elizabeth Lawler.

Rights: Copyright Not Evaluated

Status: Accepted

Access DB: Converted

Instructions: Other: Access had references to people mentioned in "the story" - see Notes below. Find the story and relate this photograph.

Notes: SEE - SCANNING - INFO PICS FILES

Those mentioned in the story:

John C. Ralph (1868-1949)

William Willie Irving Mayo (1859-1939)

Simeon Sim Holden Mayo (1867-1933)

Samuel Watson Herrick (1828-1916)

Edward Reid McLean (1852-1884)

Photographer unknown

Archive Volume: BALL COPY

Archive Number: 361 BC

Cottage Street, Northeast Harbor, Maine



Identifier: 8535

Title: Cottage Street, Northeast Harbor, Maine

Type: Image, Photograph, Picture Postcard

Subject: Places, Town

Description: Printed in Frankfurt on Main, Germany

Publisher: The Hugh C. Leighton Company, Portland, Maine

Place: Mount Desert, Northeast Harbor

State: ME

Country: USA
Date: 1908 c.
Source: SWHPL Postcard Collection
Provenance: Postcard
Rights: Copyright Not Evaluated
Status: Accepted
Access DB: Unconverted
Archive Volume: MDI PC

View of Clark Point in Southwest Harbor from Manset



Identifier: 10430
Title: View of Clark Point in Southwest Harbor from Manset
Type: Image, Photograph, Picture Postcard
Subject: Places, Harbor
Places, Town
Description: Postcard written to Miss Ruth Nibblelink
178 W. 12th St.
Holland, Michigan

"July 3, '35
Sunny Meadow Cottage
Sea Wall, Me.
Thank you for your card received some months ago. Papa, Aunt E.
Abie Gifford & I drove down here the 17th. We are getting on nicely -
I hope you are well and your mother.
Do write me when you feel like it.
Lovingly,
Edith Grandgent"

Printed for Carroll's Drug Store, Southwest Harbor, Maine
Publisher: The Albertype Company, Brooklyn, NY
Place: Southwest Harbor
State: ME
Country: USA
Date: 1935 PM
Source: Collection of Mr. and Mrs. J.M. Pilz
Provenance: Courtesy of Mr. and Mrs. J.M. Pilz Postcard printed by the Albertype
Co., Brooklyn, N.Y. - "HAND COLORED"
Rights: Copyright Not Evaluated
Status: Accepted
Access DB: Converted

Sorrento, Maine - Property of the Frenchman's Bay and Mt. Desert Land and Water Co.



Identifier: 7718

Title: Sorrento, Maine - Property of the Frenchman's Bay and Mt. Desert Land and Water Co.

Type: Map, Base Map

Subject: Places, Town

Description: From The New England Coast, Long island and the Jersey Shore, An Illustrated Guide and Souvenir by Josiah Browne Bowditch, 1895 - published by Continental Printing Co., Providence, R. I., p. 103

Publisher: Continental Printing Co., Providence, R. I.

Place: Sorrento ME

State: ME

Country: USA

Date: 1895

Rights: Copyright Not Evaluated

Status: Accepted

Access DB: Converted

Bar Harbor, Mt. Desert, Maine



Identifier: 12128

Title: Bar Harbor, Mt. Desert, Maine

Type: Image, Art, Drawing

Subject: Places, Town

Description: Fanciful view of Bar Harbor from Bar Island

Creator: W.T.O. for F.W. Dodge & Co.

Publisher: F.W. Dodge & Co.

Place: Bar Harbor

State: ME

Country: USA

Date: 1889

Provenance: Drawn by W.T.O. for F.W. Dodge & Co., Gift of Charles and Charlotte Morrill

Rights: Copyright Not Evaluated

Status: Accepted

Access DB: Unconverted

View of Bar Harbor from Schoolhouse Hill - Bar Island and the Porcupine Islands



Identifier: 9580

Title: View of Bar Harbor from Schoolhouse Hill - Bar Island and the Porcupine Islands

Type: Image, Photograph

Subject: Places, Island

Places, Town

Creator: Townsend - Charles A. Townsend (1871-1932)

Place: Bar Harbor, Eden

State: ME

Country: USA

Date: 1911-10-01

Source: Charles A. Townsend Collection

Rights: No Copyright - United States

Status: Accepted

Access DB: Unconverted

Notes: This item originally referenced map 2039 which showed the direction of the view in the photo, but 2039 has been deleted because nothing else references it and we don't relate maps to images.

Archive Volume: TOWNSEND

Skiffs on Ipswich River, Ipswich, Massachusetts



Identifier: 5199

Accession #: 1015

Title: Skiffs on Ipswich River, Ipswich, Massachusetts

Type: Image, Photograph, Photographic Print, Albumen Print

Subject: Places, Town

Places, Stream

Vessels, Boat

Creator: Rand - Henry Lathrop Rand (1862-1945)

Place: Ipswich MA

State: MA

Country: USA

Date: 1893-10-15

Source: Henry L. Rand Collection

Rights: No Copyright - United States

Status: Accepted

Access DB: Converted

Archive Volume: RAND 7

Archive Number: 748

View of Bernard from Bass Harbor



Identifier: 6469

Accession #: 1023

Title: View of Bernard from Bass Harbor

Type: Image, Photograph

Subject: Places, Harbor

Places, Town

Description: The Parker Brothers Wharf is visible on the left shore.

This is a duplicate of SWHPL 6193 which has been removed.

Creator: Neal - George Arthur Neal (1872-1939)

Place: Tremont, Bernard

State: ME

Country: USA

Date: 1900

Source: Eleanor R. Mayo Collection

Rights: No Copyright - United States

Status: Accepted
Access DB: Converted
Archive Volume: MAYO
Archive Number: T-35-20

Buildings on Shore Road, Manset, from Water



Identifier: 6117
Accession #: 1010
Title: Buildings on Shore Road, Manset, from Water
Type: Image, Photograph
Subject: Places, Shore
Places, Town
Description: There are six major buildings along the shore. Left to right:

Two and a half story building on left with long front walk is now Hinckley Yacht Brokerage - 130 Shore Road.

Building to the right of it with sign says, "Ship Work" - now a residence at 119 Shore Road. It now has an addition on the right.

Fourth building from the left has a sign, "Portland Liquid Paint."

The steeple on the Manset Union Church is visible on the horizon between the fourth and fifth building from the left.

Fifth building from the left has a hammock on the front porch.
Creator: Neal - George Arthur Neal (1872-1939)
Place: Southwest Harbor
State: ME
Country: USA
Date: 1900 c.
Source: George A. Neal Collection
Provenance: Also in the collection as Mayo 1 - T-3-11
Rights: No Copyright - United States
Status: Accepted
Access DB: Converted
Instructions: Other: see "SWHPL 6117 A - INFO.jpg" and "SWHPL 6117 B - INFO.jpg" for information identifying the subjects in this image.
Archive Volume: NEAL 3
Archive Number: 199

Buildings on the Shore Road in Manset



Identifier: 6079
Accession #: 1010
Title: Buildings on the Shore Road in Manset
Type: Image, Photograph
Subject: Places, Town
Creator: Neal - George Arthur Neal (1872-1939)

Place: Southwest Harbor, Manset
State: ME
Country: USA
Date: 1900 c.

Source: George A. Neal Collection
Rights: No Copyright - United States

Status: Accepted

Access DB: Converted

Instructions: Other: See "SWHPL 6079 - INFO.jpg" for information identifying the subjects in this image.

Relate: building in above file.

Archive Volume: NEAL 2

Archive Number: 155

View from Manset to Clark Point Across Little Island and Black's Ledge



Identifier: 6035

Title: View from Manset to Clark Point Across Little Island and Black's Ledge

Type: Image, Photograph

Subject: Places, Harbor

Places, Town

Creator: Neal - George Arthur Neal (1872-1939)

Place: Southwest Harbor

State: ME

Country: USA

Date: 1900 c.

Source: George A. Neal Collection

Provenance: Glass Plate negative. Also in the collection as an inferior print - Neal 1 - #106

Rights: No Copyright - United States

Status: Accepted

Access DB: Converted

Archive Volume: BALL NEG BOX 07-2012

Archive Number: Ball 106 - Scan 3610

View of Southwest Harbor from the Ocean House in Manset



Identifier: 5977

Accession #: 1010

Title: View of Southwest Harbor from the Ocean House in Manset

Type: Image, Photograph

Subject: Places, Harbor

Places, Town

Creator: Neal - George Arthur Neal (1872-1939)

Place: Southwest Harbor

State: ME

Country: USA

Date: 1905 c.

Source: George A. Neal Collection
Rights: No Copyright - United States
Status: Accepted
Access DB: Unconverted
Archive Volume: NEAL 1
Archive Number: 58

View of Southwest Harbor and Clark Point from the Ocean House in Manset



Identifier: 5978
Accession #: 1010
Title: View of Southwest Harbor and Clark Point from the Ocean House in Manset
Type: Image, Photograph
Subject: Places, Harbor
Places, Town
Creator: Neal - George Arthur Neal (1872-1939)
Place: Southwest Harbor
State: ME
Country: USA
Date: 1905 c.
Source: George A. Neal Collection
Rights: No Copyright - United States
Status: Accepted
Access DB: Unconverted
Archive Volume: NEAL 1
Archive Number: 67

View from Clark Point to Manset



Identifier: 6712
Title: View from Clark Point to Manset
Type: Image, Photograph
Subject: Places, Town
Places, Shore
Creator: Cook - Charles Edward Cook Sr. (1840-1927)
Place: Southwest Harbor
State: ME
Country: USA
Source: Collection of the Clark Family
Provenance: Postcard - Courtesy of Frances Eliot Foote Stehman
Rights: No Copyright - United States
Status: Accepted
Access DB: Unconverted
Notes: Published when he was in Bangor

View from Clark Point to Manset



Identifier: 6276
Accession #: 1033
Title: View from Clark Point to Manset
Type: Image, Photograph
Subject: Places, Town
Creator: Bradley - Bryant Bradley (1838-1890)
Place: Southwest Harbor
State: ME
Country: USA
Date: 1878 c.
Source: Bryant Bradley Stereo Collection
Provenance: Fragment of SWHPL 5645.
Rights: No Copyright - United States
Status: Accepted
Access DB: Unconverted
Archive Volume: BRADLEY
Archive Number: 294

Winter View of Southwest Harbor from Manset



Identifier: 7859
Title: Winter View of Southwest Harbor from Manset
Type: Image, Photograph
Subject: Places, Harbor
Places, Town
Creator: Ballard - Willis Humphreys Ballard (1906-1980)
Place: Southwest Harbor
State: ME
Country: USA
Date: 1952-01
Rights: In Copyright
Status: Accepted
Access DB: Converted
Archive Volume: BALL CONTACT
Archive Number: 2-290

Main Street, Southwest Harbor - View South from Pemetic School Sidewalk



Identifier: 7858
Title: Main Street, Southwest Harbor - View South from Pemetic School Sidewalk
Type: Image, Photograph
Subject: Places, Town
Creator: Ballard - Willis Humphreys Ballard (1906-1980)
Place: Southwest Harbor
State: ME
Country: USA
Date: 1951-10-20

Provenance: Ballard Show 2013 - 03-A.

Rights: In Copyright

Status: Accepted

Access DB: Converted

Archive Volume: BALL NEG BOX 04-2011

Archive Number: Ball 2-289 - Scan 1040

Bar Harbor and Mountains from Bar Island



Identifier: 7700

Title: Bar Harbor and Mountains from Bar Island

Type: Image, Photograph

Subject: Places, Harbor

Places, Town

Description: Shows the old Eastern Yacht Club Pier, later the Bar Harbor Reading Room Pier. Also shows the Shore Club, later the Mount Desert Reading Room.

Creator: Ballard - Willis Humphreys Ballard (1906-1980)

Place: Bar Harbor

State: ME

Country: USA

Date: 1936-08

Source: W.H. Ballard Collection

Rights: In Copyright

Status: Accepted

Access DB: Converted

Archive Volume: BALL NEG BOX 04-2012

Archive Number: Ball 2872 - Scan 206

Fire at the Second Masonic Hall, Southwest Harbor



Identifier: 5948

Title: Fire at the Second Masonic Hall, Southwest Harbor

Type: Image, Photograph, Photographic Print

Subject: Events, Fire

Places, Town

Creator: Agnes R.

Place: Southwest Harbor

State: ME

Country: USA

Date: 1939-01-28

Provenance: From a postcard.

Rights: Copyright Not Evaluated

Status: Accepted

Access DB: Unconverted

Archive Volume: SWH UNKNO

Clark Point Road Looking West Toward Main Street



Identifier: 11831

Title: Clark Point Road Looking West Toward Main Street

Type: Image, Photograph

Subject: Places, Town

Description: The American Gas Accumulator Company Acetylene Traffic Beacon, or "Silent Policeman" is just visible in the center of the photograph at the junction of Clark Point Road and Main Street with the town bandstand behind it.

Place: Southwest Harbor

State: ME

Country: USA

Date: 1930 c.

Source: Collection of Eugene S. Thurston Family

Provenance: Courtesy of Janet Ellis

Rights: Copyright Not Evaluated

Status: Accepted

Access DB: Converted

Notes: SEE - SCANNING - INFO PICS FILES

Street View SO. West Harbor, Me.



Identifier: 9398

Accession #: 1034

Title: Street View SO. West Harbor, Me.

Type: Image, Photograph, Picture Postcard

Subject: Places, Town

Description: Main Street Looking North

Publisher: The Robbins Bros. Co., Boston, Mass. and Germany

Place: Southwest Harbor

State: ME

Country: USA

Source: Miles W. Weaver Postcard Collection

Provenance: POSTCARD DIVIDED BACK #10 683 Courtesy of Miles and Polly Weaver

Rights: Copyright Not Evaluated

Status: Accepted

Access DB: Converted

Instructions: Remove: Duplicate of 6784 which is a better scan

Archive Volume: WEAVER

Southwest Harbor from Flying Mountain



Identifier: 6800

Title: Southwest Harbor from Flying Mountain

Type: Image, Photograph

Subject: Places, Town

Creator: Townsend - Charles A. Townsend (1871-1932)

Place: Southwest Harbor

State: ME
Country: USA
Provenance: POSTCARD Gift of Phyllis Closson 1987
Rights: No Copyright - United States
Status: Accepted
Access DB: Converted
Archive Volume: SWHPL PC

Northeast Harbor from Flying Mountain




Identifier: 7000
Title: Northeast Harbor from Flying Mountain
Type: Image, Photograph
Subject: Places, Town
Creator: Townsend - Charles A. Townsend (1871-1932)
Place: Mount Desert, Northeast Harbor
State: ME
Country: USA
Provenance: POSTCARD Gift of Phyllis Closson - 1987
Rights: No Copyright - United States
Status: Accepted
Access DB: Converted
Archive Volume: SWHPL PC

View of Seal Harbor, Maine from Ox Hill



Identifier: 9334
Title: View of Seal Harbor, Maine from Ox Hill
Type: Image, Photograph, Picture Postcard
Subject: Places, Town
Places, Harbor
Description: Printed in Germany
Publisher: The Hugh C. Leighton Company, Portland, Maine
Place: Mount Desert, Seal Harbor
State: ME
Country: USA
Date: 1912
Provenance: Divided back postcard #25865. Triangular logo - "Quality H L Co."
Rights: Copyright Not Evaluated
Status: Accepted
Access DB: Converted

Main Street Looking South, Southwest Harbor, Maine



Identifier: 9397

Title: Main Street Looking South, Southwest Harbor, Maine

Type: Image, Photograph, Picture Postcard

Subject: Places, Town

Description: Made in Germany
Freeman Store far right

Publisher: The Hugh C. Leighton Company, Portland, Maine

Place: Southwest Harbor

State: ME

Country: USA

Date: 1908 c.

Provenance: POSTCARD DIVIDED BACK #27300

Rights: Copyright Not Evaluated

Status: Accepted

Access DB: Converted

Archive Volume: WEAVER

View of War "Ships" in Harbor, Bar Harbor, Maine



Identifier: 9520

Accession #: 1034

Title: View of War "Ships" in Harbor, Bar Harbor, Maine

Type: Image, Photograph, Picture Postcard

Subject: Places, Town
Places, Harbor

Description: Printed in Frankfurt on Main, Germany

Publisher: The Hugh C. Leighton Company, Portland, Maine

Place: Bar Harbor, Eden

State: ME

Country: USA

Date: 1907 c.

Source: Miles W. Weaver Postcard Collection

Provenance: Courtesy of Miles and Polly Weaver Postcard #4160

Rights: Copyright Not Evaluated

Status: Accepted

Access DB: Converted

Archive Volume: WEAVER

The site of Sim Mayos Bicycle Shop and William Lloyd Carroll's Cash Market



Identifier: 12620

Title: The site of Sim Mayos Bicycle Shop and William Lloyd Carroll's Cash Market

Type: Image, Photograph, Digital Photograph

Subject: Places, Town

Description: The Bicycle Shop was moved and finally remodeled as the Herrick Building at 45 Clark Point Road next to the William Edgar and Fanny Carnes (Harmon) Herrick House, at 43 Clark Point Road. Both

building are now gone.

Creator: Soules - George John Soules

Place: Southwest Harbor

State: ME

Country: USA

Date: 2015-06-05

Rights: In Copyright

Status: Accepted

Access DB: Converted

Archive Number: GS

View Northeast on the High Road



Identifier: 12623

Title: View Northeast on the High Road

Type: Image, Photograph, Digital Photograph

Subject: Places, Town

Structures, Dwellings, House

Description: The church steeple is just visible between the trees to the left of the telephone pole. Rebecca Carroll's house, 7 High Road is the first house on the left.

The second visible house, number 11, was built by her son, Phillip Tracy Carroll, in 1932. The third visible house, number 17, was built by builder Robie Melvin Norwood Jr. for himself in 1924. Rebeccas daughter Nellie Nell Rebecca (Carroll) Thornton built at 23 High Road in 1922. Another daughter, Alice (Carroll) Young built at 38 High Road in 1907.

Compare this photograph to SWHPL 6350 in which Rebecca is shown standing at about the second tree on the left in this photograph.

Creator: Soules - George John Soules

Place: Southwest Harbor

State: ME

Country: USA

Date: 2015-05-27

Rights: In Copyright

Status: Accepted

Access DB: Converted

Archive Number: GS 6510

The Island House Site



Identifier: 12624

Title: The Island House Site

Type: Image, Photograph, Digital Photograph

Subject: Places, Town

Creator: Soules - George John Soules

Place: Southwest Harbor

State: ME
Country: USA
Date: 2012-04-05
Rights: In Copyright
Status: Accepted
Access DB: Converted
Archive Number: GS 6136

The William Gilman Parker House Site



Identifier: 12626
Title: The William Gilman Parker House Site
Type: Image, Photograph, Digital Photograph
Subject: Places, Town
Description: The large old tree behind the fence on the right is the same one that is visible in SWHPL 6361 which shows the tree in front of the house inside the corner of that fence.
Creator: Soules - George John Soules
Address: 148 Clark Point Road
Place: Southwest Harbor
State: ME
Country: USA
Date: 2015-04-05
Rights: In Copyright
Status: Accepted
Access DB: Converted
Archive Number: GS 6167

Clark Point Road - May 3, 2015



Identifier: 12618
Title: Clark Point Road - May 3, 2015
Type: Image, Photograph, Digital Photograph
Subject: Places, Town
Description: The look of the road and many of the houses have changed, but many of the stones in the low wall in the foreground at the edge of 50 Clark Point Road are still in place as they were in 1913.
Creator: Soules - George John Soules
Place: Southwest Harbor
State: ME
Country: USA
Date: 2015-05-03
Rights: In Copyright
Status: Accepted
Access DB: Converted
Archive Number: GS 6545

Main Street Looking South



Identifier: 12600

Title: Main Street Looking South

Type: Image, Photograph, Digital Photograph

Subject: Places, Town

Description: On the left is McEachern & Hutchins Hardware Store and the Second Masonic Hall. The right side of the street (from near to far) shows the corner of the wall in front of the Southwest Harbor Public Library, Little Notch Pizza and part of Sawyer's Market in the Lawler Building, the First National Bank, and the Carroll Building.

Creator: Soules - George John Soules

State: ME

Country: USA

Date: 2015-04-19

Rights: In Copyright

Status: Accepted

Access DB: Converted

Archive Number: GS 6205

Horse Drinking Fountain and Southwest Harbor School Bell



Identifier: 12601

Title: Horse Drinking Fountain and Southwest Harbor School Bell

Type: Image, Photograph, Digital Photograph

Subject: Places, Town

Description: The horse drinking fountain, originally on Main Street, is now on the lawn in front of the Harbor House along with the school bell.

Creator: Soules - George John Soules

State: ME

Country: USA

Date: 2015-06

Rights: In Copyright

Status: Accepted

Access DB: Converted

Archive Number: GS 7081

View of Herrick Road Toward Main Street in 2015



Identifier: 12587

Title: View of Herrick Road Toward Main Street in 2015

Type: Image, Photograph, Digital Photograph

Subject: Places, Town

Description: This photograph shows was taken in the same location as item 12131 which depicts the Fuller House as it was moved from it's location on Main Street to make room for the Wendell Gilley Museum.

Creator: Soules - George John Soules

Place: Southwest Harbor

State: ME

Country: USA

Date: 2015-04-05

Rights: In Copyright
Status: Accepted
Access DB: Converted
Archive Number: GS 8146

Site of the George Arthur Neal House - Bar Harbor Bank and Trust Company



Identifier: 12590
Title: Site of the George Arthur Neal House - Bar Harbor Bank and Trust Company
Type: Image, Photograph
Subject: Places, Town
Creator: Soules - George John Soules
Place: Southwest Harbor
State: ME
Country: USA
Date: 2015-04-19
Rights: In Copyright
Status: Accepted
Access DB: Converted
Archive Number: GS 6189

Aerial image of Southwest Harbor, Clark Point Area, and Greening Island



Identifier: 12583
Title: Aerial image of Southwest Harbor, Clark Point Area, and Greening Island
Type: Image, Photograph
Subject: Places, Town
Places, Harbor
Description: This photograph was taken from Freeman Ridge. Compare this photograph to SWHPL 5220 for a view of the same scene circa 1888 - 1897.

The library is most grateful to photographer Rogier van Bakel of Eager Eye Photo, who came with his quad-copter mounted camera from Somesville to volunteer his time and expertise to make a companion piece to our circa 1888 photograph of Clark Point.
Creator: Bakel - Rogier van Bakel, Eager Eye Photo
Place: Southwest Harbor
State: ME
Country: USA
Date: 2015-05-07
Rights: In Copyright
Status: Accepted
Access DB: Converted
Archive Number: ROGIER DJI00104

Clark Point Road - View West to Main Street in the Snow



Identifier: 11921

Title: Clark Point Road - View West to Main Street in the Snow

Type: Image, Photograph

Subject: Places, Town

Description: The photograph was taken near 50 Clark Point Road.

The building on the left was the Benjamin Conley Worcester Store building, built in 1910, at 46 Clark Point Road, converted to two apartments by the time this photograph was taken.

The store front on the right behind the tree and telephone pole - F.S. Mayo Construction / Herrick Building at 45 Clark Point Road, no longer standing.

Creator: Rich - Meredith Adelle (Rich) Hutchins (1939-2016)

Place: Southwest Harbor

State: ME

Country: USA

Date: 1950 c.

Source: Collection of Meredith Rich Hutchins

Provenance: Courtesy of Meredith Rich Hutchins

Rights: In Copyright

Status: Accepted

Access DB: Converted

Bar Harbor, ME. in 1874



Identifier: 10934

Title: Bar Harbor, ME. in 1874

Type: Image, Photograph, Picture Postcard

Subject: Places, Town

Places, Shore

Publisher: Valentine & Sons Publishing Co.

Place: Bar Harbor, Eden

State: ME

Country: USA

Date: 1874

Provenance: Gift of Mr. and Mrs. Charles B. Morrill

Rights: Copyright Not Evaluated

Status: Accepted

Access DB: Unconverted

Archive Volume: MDI PC

View of Bar Harbor from the Water



Identifier: 6993

Title: View of Bar Harbor from the Water

Type: Image, Photograph, Picture Postcard

Subject: Places, Town

Places, Harbor

Description: Published in Saxony

Publisher: G.W. Morris, Portland, Maine

Place: Bar Harbor, Eden

State: ME

Country: USA

Date: 1909 PM

Provenance: POSTCARD #99349

Rights: Copyright Not Evaluated

Status: Accepted

Access DB: Unconverted

Archive Volume: SWHPL PC

Aerial View of Bass Harbor



Identifier: 7206

Title: Aerial View of Bass Harbor

Type: Image, Photograph, Picture Postcard, Real Photo

Subject: Places, Harbor

Places, Town

Publisher: Luther S. Phillips, Bangor, Maine

Place: Tremont, Bass Harbor

State: ME

Country: USA


Provenance: OBBARD POSTCARD #330

Rights: Copyright Not Evaluated

Status: Accepted

Access DB: Unconverted

View of Bar Harbor from the Water



Identifier: 9305

Title: View of Bar Harbor from the Water

Type: Image, Photograph, Picture Postcard, Real Photo

Subject: Places, Town

Description: The postcard was printed by the Albertype Company for Bar Harbor stationer W.H. Sherman to sell in his shop.

Publisher: The Albertype Company, Brooklyn, NY

Place: Bar Harbor

State: ME

Country: USA

Provenance: Divided back postcard.

Rights: Copyright Not Evaluated

Status: Accepted

View of Bar Harbor from Eden Heights



Identifier: 11679

Title: View of Bar Harbor from Eden Heights

Type: Image, Photograph, Picture Postcard

Subject: Places, Town

Publisher: Chisholm Brothers, Portland, Maine

Place: Bar Harbor

State: ME

Country: USA

Provenance: Gift of Mr. and Mrs. Charles B. Morrill Postcard #301.

Rights: Copyright Not Evaluated

Status: Accepted

Access DB: Unconverted

Archive Volume: MDI PC

Fernald's Store, Library and Somes Cottage, Somesville, Maine



Identifier: 10933

Title: Fernald's Store, Library and Somes Cottage, Somesville, Maine

Type: Image, Photograph, Picture Postcard

Subject: Places, Harbor

Places, Town

Description: Published by Georgia Somes Smith, Mt. Desert, Me.

Publisher: Georgia Somes Smith

Place: Mount Desert, Somesville

State: ME

Country: USA

Date: 1939-08-01 PM

Provenance: Gift of Mr. and Mrs. Charles B. Morrill

Rights: Copyright Not Evaluated

Status: Accepted

Access DB: Unconverted


Instructions: Relate: Somesville Library

Relate: Somes Cottage

Add Article: Georgia Somes Smith

Archive Volume: MDI PC

Village of North Haven, Maine



Identifier: 7517

Accession #: 1023

Title: Village of North Haven, Maine

Type: Image, Photograph, Picture Postcard

Subject: Places, Town

Description: Printed in Germany

Publisher: G.W. Morris, Portland, Maine

Place: North Haven ME

State: ME
Country: USA
Date: 1906
Source: Eleanor R. Mayo Collection
Rights: Copyright Not Evaluated
Status: Accepted
Access DB: Converted
Archive Volume: MAYO 2
Archive Number: T-24-3

View of Main Street, Southwest Harbor Looking South from Dr. George Neal's Garden



Identifier: 9954
Accession #: 1010
Title: View of Main Street, Southwest Harbor Looking South from Dr. George Neal's Garden
Type: Image, Photograph
Subject: Places, Town
Description: The back of the photograph says "Grades 1 - 2 - 3 and High School"
Creator: Neal - George Arthur Neal (1872-1939)
Address: 314 Main Street
Place: Southwest Harbor
State: ME
Country: USA
Date: 1935 c.
Source: George A. Neal Collection
Provenance: Gift from Barbara Somes Ball.
Rights: No Copyright - United States
Status: Accepted
Access DB: Converted
Archive Volume: NEAL 1

Bernard in the Snow



Identifier: 6475
Accession #: 1023
Title: Bernard in the Snow
Type: Image, Photograph
Subject: Places, Town
Description: Dr. Watson house is on the left, Cough Store is on the right. The photograph was taken in front of the Elias Neal house.
Creator: Neal - George Arthur Neal (1872-1939)
Place: Tremont, Bernard
State: ME
Country: USA
Source: Eleanor R. Mayo Collection
Rights: No Copyright - United States
Status: Accepted
Access DB: Converted

Archive Volume: MAYO
Archive Number: T-34-26

Steamboat Wharf Road, Bernard



Identifier: 6163
Accession #: 1010
Title: Steamboat Wharf Road, Bernard
Type: Image, Photograph
Subject: Places, Town
Creator: Neal - George Arthur Neal (1872-1939)
Place: Tremont, Bernard
State: ME
Country: USA
Date: 1900 c.
Source: George A. Neal Collection
Rights: No Copyright - United States
Status: Accepted
Access DB: Converted
Archive Volume: NEAL 3
Archive Number: 302

Panoramic View of Bar Harbor, Maine



Identifier: 10706
Accession #: 1034
Title: Panoramic View of Bar Harbor, Maine
Type: Image, Photograph, Picture Postcard
Subject: Places, Town
Creator: Bradley - Henry Lee Bradley (1875-1940)
Place: Bar Harbor, Eden
State: ME
Country: USA
Date: 1903
Source: Miles W. Weaver Postcard Collection
Provenance: Hand tinted photograph by Henry L. Bradley, published as a postcard by W.H. Sherman, Bar Harbor, Maine - Copyright 1903 by H.L. Bradley Courtesy of Miles and Polly Weaver
Rights: No Copyright - United States
Status: Accepted
Access DB: Converted
Notes: Panorama published by W.H. Sherman, Bar Harbor

Looking East from Hotel Islesford, Islesford, ME



Identifier: 9517
Accession #: 1034
Title: Looking East from Hotel Islesford, Islesford, ME
Type: Image, Photograph, Picture Postcard, Real Photo
Subject: Places, Town
Publisher: Eastern Illustrating & Publishing Company
State: ME
Country: USA
Source: Miles W. Weaver Postcard Collection
Provenance: Courtesy of Miles and Polly Weaver Postcard #158
Rights: Copyright Not Evaluated
Status: Accepted
Access DB: Unconverted
Archive Volume: WEAVER

Main Street, Southwest Harbor, Maine - Looking North



Identifier: 11498
Title: Main Street, Southwest Harbor, Maine - Looking North
Type: Image, Photograph, Picture Postcard, Real Photo
Subject: Places, Town
Publisher: Eastern Illustrating & Publishing Company
Address: Main Street
Place: Southwest Harbor
State: ME
Country: USA
Date: 1924 c.
Source: Collection of the Penobscot Marine Museum
Provenance: Courtesy of the Penobscot Marine Museum. - Copies of this image are available only through the museum.
Rights: Copyright Not Evaluated
Status: Accepted
Access DB: Unconverted
Archive Volume: PENN MARINE MUS
Archive Number: LB2007.1.116934

View of Eden, Maine with a Weir in the Foreground



Identifier: 10052
Title: View of Eden, Maine with a Weir in the Foreground
Type: Image, Photograph, Picture Postcard
Subject: Places, Town
Publisher: Detroit Photographic Co.
Place: Bar Harbor, Eden
State: ME
Country: USA
Date: 1903
Provenance: Postcard #6540 Gift from Charles and Charlotte Morrill

Rights: Copyright Not Evaluated
Status: Accepted
Access DB: Unconverted
Archive Volume: MDI PC

Aerial View of Seal Harbor, Maine



Identifier: 7013
Title: Aerial View of Seal Harbor, Maine
Type: Image, Photograph, Picture Postcard
Subject: Places, Town
Places, Harbor
Creator: Bromley - George W. and Walter S. Bromley, Civil Engineers
Place: Mount Desert, Seal Harbor
State: ME
Country: USA
Provenance: #ME1177
Rights: Copyright Not Evaluated
Status: Accepted
Access DB: Converted
Archive Volume: SWHPL PC

Hammond Street, Bangor, Maine



Identifier: 7493
Title: Hammond Street, Bangor, Maine
Type: Image, Photograph, Picture Postcard
Subject: Places, Town
Description: Made in Germany for O. Crosby Bean, Bangor, Maine.
Publisher: O. Crosby Bean Souvenir Goods, Bangor, Maine
Place: Bangor ME
State: ME
Country: USA
Date: 1906 PM
Provenance: Made in Germany, for O. Crosby Bean, Bangor, Maine. (15168) - Also in the collection as an inferior black and white copy - Mayo II - T-23-1. Marked on the back - "Patented U.S. No. 608044"
Rights: Copyright Not Evaluated
Status: Accepted
Access DB: Converted
Archive Volume: MAYO 2
Archive Number: T-23-1

Scheveningen - Photo 72



Identifier: 8615
Accession #: 1015
Title: Scheveningen - Photo 72
Type: Image, Photograph, Photographic Print, Albumen Print
Subject: Places, Town
Creator: Rand - Henry Lathrop Rand (1862-1945)
Date: 1896
Source: Henry L. Rand Collection
Rights: No Copyright - United States
Status: Accepted
Access DB: Converted
Archive Volume: RAND 10
Archive Number: 1123

Scheveningen - Photo 74



Identifier: 8617
Accession #: 1015
Title: Scheveningen - Photo 74
Type: Image, Photograph, Photographic Print, Albumen Print
Subject: Places, Town
Creator: Rand - Henry Lathrop Rand (1862-1945)
Date: 1896
Source: Henry L. Rand Collection
Rights: No Copyright - United States
Status: Accepted
Access DB: Converted
Archive Volume: RAND 10
Archive Number: 1125

Scheveningen - Photo 75



Identifier: 8618
Accession #: 1015
Title: Scheveningen - Photo 75
Type: Image, Photograph, Photographic Print, Albumen Print
Subject: Places, Town
Creator: Rand - Henry Lathrop Rand (1862-1945)
Date: 1896
Source: Henry L. Rand Collection
Rights: No Copyright - United States
Status: Accepted
Access DB: Converted
Archive Volume: RAND 10
Archive Number: 1126

Salisbury near the Cathedral - Photo 81



Identifier: 8624

Accession #: 1015

Title: Salisbury near the Cathedral - Photo 81

Type: Image, Photograph, Photographic Print, Albumen Print

Subject: Places, Town

Creator: Rand - Henry Lathrop Rand (1862-1945)

Date: 1896

Source: Henry L. Rand Collection

Rights: No Copyright - United States

Status: Accepted

Access DB: Converted

Archive Volume: RAND 10

Archive Number: 1133

Salisbury Same House as 8624 - Photo 82



Identifier: 8625

Accession #: 1015

Title: Salisbury Same House as 8624 - Photo 82

Type: Image, Photograph, Photographic Print, Albumen Print

Subject: Places, Town

Creator: Rand - Henry Lathrop Rand (1862-1945)

Date: 1896

Source: Henry L. Rand Collection

Rights: No Copyright - United States

Status: Accepted

Access DB: Converted

Archive Volume: RAND 10

Archive Number: 1134

Visp - Photo 54



Identifier: 8597

Accession #: 1015

Title: Visp - Photo 54

Type: Image, Photograph, Photographic Print, Albumen Print

Subject: Places, Town

Creator: Rand - Henry Lathrop Rand (1862-1945)

Date: 1896

Source: Henry L. Rand Collection

Rights: No Copyright - United States

Status: Accepted

Access DB: Converted

Archive Volume: RAND 10

Archive Number: 1105

Street in Monihendam - Photo 64



Identifier: 8607
Accession #: 1015
Title: Street in Monihendam - Photo 64
Type: Image, Photograph, Photographic Print, Albumen Print
Subject: Places, Town
Creator: Rand - Henry Lathrop Rand (1862-1945)
Date: 1896
Source: Henry L. Rand Collection
Rights: No Copyright - United States
Status: Accepted
Access DB: Converted
Archive Volume: RAND 10
Archive Number: 1115

Baddeck from the Hill



Identifier: 8363
Accession #: 1015
Title: Baddeck from the Hill
Type: Image, Photograph, Photographic Print, Albumen Print
Subject: Places, Town
Creator: Rand - Henry Lathrop Rand (1862-1945)
Place: Canada, Cape Breton Island, Baddeck
Country: Canada
Date: 1894-07
Source: Henry L. Rand Collection
Rights: No Copyright - United States
Status: Accepted
Access DB: Converted
Archive Volume: RAND 7
Archive Number: 822

Baddeck from the Hill



Identifier: 8364
Accession #: 1015
Title: Baddeck from the Hill
Type: Image, Photograph, Photographic Print, Albumen Print
Subject: Places, Town
Creator: Rand - Henry Lathrop Rand (1862-1945)
Place: Canada, Cape Breton Island, Baddeck
Country: Canada
Date: 1894-07
Source: Henry L. Rand Collection
Rights: No Copyright - United States
Status: Accepted
Access DB: Converted
Archive Volume: RAND 7

Baddeck from the Hill



Identifier: 8365

Accession #: 1015

Title: Baddeck from the Hill

Type: Image, Photograph, Photographic Print, Albumen Print

Subject: Places, Town

Creator: Rand - Henry Lathrop Rand (1862-1945)

Place: Canada, Cape Breton Island, Baddeck

Country: Canada

Date: 1894-07

Source: Henry L. Rand Collection

Rights: No Copyright - United States

Status: Accepted

Access DB: Converted

Archive Volume: RAND 7

Archive Number: 824

Baddeck Wharves from the Steamer



Identifier: 8366

Accession #: 1015

Title: Baddeck Wharves from the Steamer

Type: Image, Photograph, Photographic Print, Albumen Print

Subject: Places, Town

Creator: Rand - Henry Lathrop Rand (1862-1945)

Place: Canada, Cape Breton Island, Baddeck

Country: Canada

Date: 1894-07

Source: Henry L. Rand Collection

Rights: No Copyright - United States

Status: Accepted

Access DB: Converted

Archive Volume: RAND 7

Archive Number: 825

Street to Victoria Pier



Identifier: 8336

Accession #: 1015

Title: Street to Victoria Pier

Type: Image, Photograph, Photographic Print, Albumen Print

Subject: Places, Town

Creator: Rand - Henry Lathrop Rand (1862-1945)

Place: Canada, Cape Breton Island, Baddeck

Country: Canada

Date: 1894-07-17

Source: Henry L. Rand Collection

Rights: No Copyright - United States
Status: Accepted
Access DB: Converted
Archive Volume: RAND 7
Archive Number: 792

Baddeck Main Street Looking East



Identifier: 8340
Accession #: 1015
Title: Baddeck Main Street Looking East
Type: Image, Photograph, Photographic Print, Albumen Print
Subject: Places, Town
Creator: Rand - Henry Lathrop Rand (1862-1945)
Place: Canada, Cape Breton Island, Baddeck
Country: Canada
Date: 1894-07-19
Source: Henry L. Rand Collection
Rights: No Copyright - United States
Status: Accepted
Access DB: Converted
Archive Volume: RAND 7
Archive Number: 796

North Haven Landing



Identifier: 5454
Accession #: 1015
Title: North Haven Landing
Type: Image, Photograph, Photographic Print, Albumen Print
Subject: Places, Shore
Places, Town
Creator: Rand - Henry Lathrop Rand (1862-1945)
Place: North Haven ME
State: ME
Country: USA
Date: 1895
Source: Henry L. Rand Collection
Rights: No Copyright - United States
Status: Accepted
Access DB: Converted
Archive Volume: RAND 8
Archive Number: 946

Fishermans Beach



Identifier: 5461
Accession #: 1015
Title: Fishermans Beach
Type: Image, Photograph, Photographic Print, Albumen Print
Subject: Places, Shore
Places, Town
Creator: Rand - Henry Lathrop Rand (1862-1945)
Place: Swampscott MA
State: MA
Country: USA
Date: 1895
Source: Henry L. Rand Collection
Rights: No Copyright - United States
Status: Accepted
Access DB: Converted
Archive Volume: RAND 9
Archive Number: 977

Fishermans Beach



Identifier: 5462
Accession #: 1015
Title: Fishermans Beach
Type: Image, Photograph, Photographic Print, Albumen Print
Subject: Places, Shore
Places, Town
Creator: Rand - Henry Lathrop Rand (1862-1945)
Place: Swampscott MA
State: MA
Country: USA
Date: 1895
Source: Henry L. Rand Collection
Rights: No Copyright - United States
Status: Accepted
Access DB: Converted
Archive Volume: RAND 9
Archive Number: 979

Southwest Harbor from The Freeman House



Identifier: 5430
Accession #: 1015
Title: Southwest Harbor from The Freeman House
Type: Image, Photograph, Photographic Print, Albumen Print
Subject: Places, Town
Creator: Rand - Henry Lathrop Rand (1862-1945)
Place: Southwest Harbor
State: ME

Country: USA

Date: 1893-08-27

Source: Henry L. Rand Collection

Provenance: Also appears as a glass negative and as a lantern slide in the collection of Raymond Strout.

Rights: No Copyright - United States

Status: Accepted

Access DB: Converted

Archive Volume: RAND 6

Archive Number: 699

First Corps Cadets on Parade on State Street, Boston



Identifier: 5391

Accession #: 1015

Title: First Corps Cadets on Parade on State Street, Boston

Type: Image, Photograph, Photographic Print, Albumen Print

Subject: Events

Places, Town

Description: Western Union Telegraph Company is shown on left.

Creator: Rand - Henry Lathrop Rand (1862-1945)

Place: Boston MA

State: MA

Country: USA

Date: 1892-07-16

Source: Henry L. Rand Collection

Rights: No Copyright - United States

Status: Accepted

Access DB: Converted

Archive Volume: RAND 5

Archive Number: 539

Chelsea Fire Ruins



Identifier: 5249

Accession #: 1015

Title: Chelsea Fire Ruins

Type: Image, Photograph, Photographic Print, Albumen Print

Subject: Places, Town

Events, Fire

Description: Shurtleff Street looking toward Chester Avenue.

Creator: Rand - Henry Lathrop Rand (1862-1945)

Place: Chelsea MA

State: MA

Country: USA

Date: 1908-04-17

Source: Henry L. Rand Collection

Rights: No Copyright - United States

Status: Accepted

Access DB: Converted
Archive Volume: RAND 14
Archive Number: 1554

Chelsea Fire Ruins



Identifier: 5250
Accession #: 1015
Title: Chelsea Fire Ruins
Type: Image, Photograph, Photographic Print, Albumen Print
Subject: Events, Fire
Places, Town
Description: View from the railroad station.
Creator: Rand - Henry Lathrop Rand (1862-1945)
Place: Chelsea MA
State: MA
Country: USA
Date: 1908-04-17
Source: Henry L. Rand Collection
Rights: No Copyright - United States
Status: Accepted
Access DB: Converted
Archive Volume: RAND 14
Archive Number: 1553

New Boston



Identifier: 5172
Accession #: 1015
Title: New Boston
Type: Image, Photograph, Photographic Print, Albumen Print
Subject: Places, Town
Creator: Rand - Henry Lathrop Rand (1862-1945)
Place: New Boston NH
State: NH
Country: USA
Date: 1896
Source: Henry L. Rand Collection
Rights: No Copyright - United States
Status: Accepted
Access DB: Converted
Archive Volume: RAND 9
Archive Number: 1033

Road to Dirigo Hotel



Identifier: 5192
Accession #: 1015
Title: Road to Dirigo Hotel
Type: Image, Photograph, Photographic Print, Albumen Print
Subject: Places, Town
Creator: Rand - Henry Lathrop Rand (1862-1945)
Place: Southwest Harbor
State: ME
Country: USA
Date: 1892-08-24
Source: Henry L. Rand Collection
Provenance: Also appears as a glass negative in the collection of Raymond Strout.
Rights: No Copyright - United States
Status: Accepted
Access DB: Converted
Instructions: Other: id and relate buildings
Notes: SEE - SCANNING - INFO PICS FILES
Archive Volume: RAND 5
Archive Number: 598

Lobster Lane in Magnolia



Identifier: 5142
Accession #: 1015
Title: Lobster Lane in Magnolia
Type: Image, Photograph, Photographic Print, Albumen Print
Subject: Places, Town
Creator: Rand - Henry Lathrop Rand (1862-1945)
Place: Gloucester MA, Magnolia
State: MA
Country: USA
Date: 1893-07-03
Source: Henry L. Rand Collection
Rights: No Copyright - United States
Status: Accepted
Access DB: Converted
Archive Volume: RAND 6
Archive Number: 676

Chelsea Fire Ruins from Bellingham Hill



Identifier: 5054
Accession #: 1015
Title: Chelsea Fire Ruins from Bellingham Hill
Type: Image, Photograph, Photographic Print, Albumen Print
Subject: Events, Fire
Places, Town
Creator: Rand - Henry Lathrop Rand (1862-1945)

Place: Chelsea MA
State: MA
Country: USA
Date: 1908-04-17
Source: Henry L. Rand Collection
Rights: No Copyright - United States
Status: Accepted
Access DB: Converted
Archive Volume: RAND 14
Archive Number: 1557

Northeast Harbor from Flying Mountain



Identifier: 9311
Title: Northeast Harbor from Flying Mountain
Type: Image, Photograph
Subject: Places, Town
Places, Sound
Description: The Nathan Smallidge (1817-1874) farm and the Ansel L. Manchester Cottage are visible across the sound. The Baker Island Light Station is in the far distance.
Creator: Ballard - Willis Humphreys Ballard (1906-1980)
Place: Mount Desert, Northeast Harbor
State: ME
Country: USA
Date: 1934-07-10
Source: W.H. Ballard Collection
Provenance: Also in the collection as an inferior image - a divided back postcard.
Rights: In Copyright
Status: Accepted
Access DB: Converted
Instructions: Relate: Ansel L Manchester Cottage
Other: specify which structures are visible
Archive Volume: BALL NEG BOX 04 - 2012
Archive Number: Ball 98 - Scan 2776

Municipal Pier at Bar Harbor, Maine



Identifier: 7839
Title: Municipal Pier at Bar Harbor, Maine
Type: Image, Photograph
Subject: Places, Town
Structures, Transportation, Marine Landing, Dock
Creator: Ballard - Willis Humphreys Ballard (1906-1980)
Place: Bar Harbor
State: ME
Country: USA
Date: 1964-08
Rights: In Copyright

Status: Accepted
Access DB: Converted
Archive Volume: BALL CONTACT
Archive Number: 2-265A

Town of Tremont - 1854 Tax Collector Sureties

Identifier: 12222
Title: Town of Tremont - 1854 Tax Collector Sureties
Type: Reference
Subject: Places, Town
Description: Andrew H. Haynes (1812-1896) - 133 Shore Road, Manset
Ebenezer Fernald (1810-1884) - 110 Fernald Point Road
Henry Higgins Clark (1811-1897) - Deacon Clark
John D. Rich (1800-1875)
Reuben D. Rich (1827-1863) - son of John D. Rich
Samuel G. Rich (1808-1871)
Place: Tremont
State: ME
Country: USA
Date: 1854-05-10
Rights: In Copyright - Non-Commercial Use Permitted
Status: Accepted
Access DB: Converted
Instructions: Other: what should this item be related to?

Aerial View of Bernard, Maine



Identifier: 11490
Title: Aerial View of Bernard, Maine
Type: Image, Photograph
Subject: Places, Town
Description: Shows the area around Columbia Avenue.
Place: Tremont, Bernard
State: ME
Country: USA
Date: 1972 c.
Source: Collection of Margo Harkins Stanley
Provenance: Courtesy of Margo Stanley, Mrs. Stephen Wayne Stanley
Rights: No Known Copyright
Status: Accepted
Access DB: Converted
Notes: Photographer unknown

Aerial View of Manset and Southwest Harbor



Identifier: 10340

Title: Aerial View of Manset and Southwest Harbor

Type: Image, Photograph

Subject: Places, Town

Places, Harbor

Place: Southwest Harbor

State: ME

Country: USA

Provenance: Courtesy of Maryann Carroll Minctons

Rights: Copyright Not Evaluated

Status: Accepted

Access DB: Converted

North Haven, Maine



Identifier: 7507

Accession #: 1023

Title: North Haven, Maine

Type: Image, Photograph

Subject: Places, Town

Place: North Haven ME

State: ME

Country: USA

Date: 1909

Source: Eleanor R. Mayo Collection

Rights: Copyright Not Evaluated


Status: Accepted

Access DB: Converted

Archive Volume: MAYO 2

Archive Number: T-23-15

Looking Down Chestnut Street, Vinalhaven, Maine



Identifier: 7440

Accession #: 1023

Title: Looking Down Chestnut Street, Vinalhaven, Maine

Type: Image, Photograph

Subject: Places, Town

State: ME

Country: USA

Source: Eleanor R. Mayo Collection

Rights: Copyright Not Evaluated

Status: Accepted

Access DB: Converted

Archive Volume: MAYO 2


Archive Number: T-23-17

North Haven, Maine Showing Vinalhaven in the Distance



Identifier: 7441
Accession #: 1023
Title: North Haven, Maine Showing Vinalhaven in the Distance
Type: Image, Photograph
Subject: Places, Town
Place: North Haven ME
State: ME
Country: USA
Date: 1909
Source: Eleanor R. Mayo Collection
Rights: Copyright Not Evaluated
Status: Accepted
Access DB: Converted
Archive Volume: MAYO 2
Archive Number: T-23-18

Buck's Harbor, Machiasport



Identifier: 7127
Accession #: 1023
Title: Buck's Harbor, Machiasport
Type: Image, Photograph
Subject: Places, Town
Place: Machiasport ME
State: ME
Country: USA
Source: Eleanor R. Mayo Collection
Rights: Copyright Not Evaluated
Status: Accepted
Access DB: Converted
Archive Volume: MAYO 1
Archive Number: T-5-32

Buildings on Shore Road in Manset



Identifier: 7074
Accession #: 1023
Title: Buildings on Shore Road in Manset
Type: Image, Photograph
Subject: Places, Town
Description: Th Welton Store is in the background on the right.
Place: Southwest Harbor, Manset
State: ME
Country: USA
Source: Eleanor R. Mayo Collection
Rights: Copyright Not Evaluated
Status: Accepted
Access DB: Converted

Archive Volume: MAYO 1

Archive Number: T-3-10

Main Street Looking South, Somesville, Maine



Identifier: 7038

Accession #: 1023

Title: Main Street Looking South, Somesville, Maine

Type: Image, Photograph, Picture Postcard, Real Photo

Subject: Places, Town

Place: Mount Desert, Somesville

State: ME

Country: USA

Source: Eleanor R. Mayo Collection

Rights: Copyright Not Evaluated

Status: Accepted

Access DB: Converted

Archive Volume: MAYO 1

Archive Number: T-1-20

Blue Hill, Maine - Village Landing



Identifier: 6706

Title: Blue Hill, Maine - Village Landing

Type: Image, Photograph, Picture Postcard

Subject: Places, Town

Place: Blue Hill ME

State: ME

Country: USA

Date: 1912 c.

Source: Collection of the Clark Family

Provenance: Postcard - Courtesy of Frances Eliot Foote Stehman

Rights: No Known Copyright

Status: Accepted

Access DB: Converted

Head of the Harbor



Identifier: 6786

Title: Head of the Harbor

Type: Image, Photograph, Picture Postcard, Real Photo

Subject: Places, Town

Description: The photograph shows the Eclipse windmill on Freeman Ridge, part of the Southwest Harbor Water Company.

Place: Southwest Harbor

State: ME

Country: USA

Date: 1912

Provenance: POSTCARD Gift of Phyllis Closson 1987

Rights: No Known Copyright

Status: Accepted
Access DB: Converted
Archive Volume: SWHPL PC

View of Southwest Harbor from the Water



Identifier: 6840
Title: View of Southwest Harbor from the Water
Type: Image, Photograph, Picture Postcard, Real Photo
Subject: Places, Town
Places, Shore
Place: Southwest Harbor
State: ME
Country: USA
Source: Collection of Meredith Rich Hutchins
Provenance: Courtesy of Meredith Rich Hutchins POSTCARD #64
Rights: Copyright Not Evaluated
Status: Accepted
Access DB: Converted
Notes: SEE - SCANNING - INFO PICS FILES
Photographer unknown

West Tremont from the Water



Identifier: 6515
Accession #: 1023
Title: West Tremont from the Water
Type: Image, Photograph
Subject: Places, Town
Places, Shore
Place: Tremont, West Tremont
State: ME
Country: USA
Source: Eleanor R. Mayo Collection
Rights: Copyright Not Evaluated
Status: Accepted
Access DB: Converted
Archive Volume: MAYO 1
Archive Number: T-3-9

Looking North on Main Street, Southwest Harbor



Identifier: 5964
Title: Looking North on Main Street, Southwest Harbor
Type: Image, Photograph
Subject: Places, Town
Publisher: Malden Art Company, Cininnatti, Ohio
Place: Southwest Harbor
State: ME
Country: USA

Date: 1918

Provenance: Printed by the Malden Art Company, Cininnatti, Ohio.

Rights: Copyright Not Evaluated

Status: Accepted

Access DB: Converted

Instructions: Relate: buildings in photo

Archive Volume: SWH UNKNO

Bangor, Maine Waterfront



Identifier: 6003

Title: Bangor, Maine Waterfront

Type: Image, Photograph

Subject: Places, Town

Place: Bangor ME

State: ME

Country: USA

Rights: Copyright Not Evaluated

Status: Accepted

Access DB: Converted

Bar Harbor



Identifier: 5885

Title: Bar Harbor

Type: Image, Photograph, Photographic Print, Stereograph

Subject: Places, Town

Place: Bar Harbor

State: ME

Country: USA

Provenance: From a Stereograph.

Rights: Copyright Not Evaluated

Status: Accepted

Access DB: Converted

Instructions: Other: identify and relate to structures in the photo.

Archive Volume: MDI X SWH

Archive Number: M-018

Village of Somesville Looking North



Identifier: 5841

Title: Village of Somesville Looking North

Type: Image, Photograph

Subject: Places, Town

Place: Mount Desert, Somesville

State: ME

Country: USA


Provenance: Courtesy of Barbara Somes Ball.

Rights: Copyright Not Evaluated

Status: Accepted

Access DB: Converted
Archive Volume: MDI X SWH

Main Street Looking South - Somesville 1875



Identifier: 5843

Title: Main Street Looking South - Somesville 1875

Type: Image, Art, Illustration

Subject: Places, Town

Description: The house on the right is the Lewis Somes House.

Place: Mount Desert, Somesville

State: ME

Country: USA

Date: 1875

Rights: Copyright Not Evaluated

Status: Accepted

Access DB: Converted

Archive Volume: MDI X SWH

View of Somesville from the Cove



Identifier: 5847

Title: View of Somesville from the Cove

Type: Image, Photograph

Subject: Places, Town

Places, Shore

Place: Mount Desert, Somesville

State: ME

Country: USA

Provenance: Courtesy of Barbara Somes Ball.

Rights: Copyright Not Evaluated

Status: Accepted

Access DB: Converted

Archive Volume: MDI X SWH